



AGENDA

Infrastructure Standing Committee Meeting Wednesday, 2 February 2022

**I hereby give notice that a Meeting of the Infrastructure Standing
Committee will be held on:**

Date: Wednesday, 2 February 2022

Time: 9.00am

**Location: Warren Truss Chamber
45 Glendon Street
Kingaroy**

**Mark Pitt PSM
Chief Executive Officer**

Order Of Business

1	Opening	4
2	Leave of Absence / Apologies	4
3	Recognition of Traditional Owners	4
4	Declaration of Interest	4
5	Confirmation of Minutes of Previous Meeting	5
5.1	Minutes of the Infrastructure Standing Committee Meeting held on 1 December 2021.....	5
6	Portfolio – Roads & Drainage	15
6.1	Roads and Drainage Portfolio Report.....	15
6.2	Minutes of the Traffic Advisory Committee Meeting held Tuesday 14 December 2021.....	34
6.3	2022/23 Advanced Design Program.....	39
6.4	Stormwater Drainage Responsibility and Maintenance.....	41
6.5	Kingaroy-Burrandowan Road - Single Lane Sealed Section.....	44
6.6	Lanigan Road Nanango - Dust Issue.....	46
7	Portfolio - LDMG, Water & Wastewater	47
7.1	Local Disaster Management, Water and Wastewater Portfolio Report	47
8	Questions on Notice	54
8.1	Questions on Notice	54
9	Confidential Section	64
9.1	Assessment of Tender SBRC 21/22-05 Design and Construct of Pump Station Switchboard Upgrade.....	64
10	Closure of Meeting	65

In accordance with the *Local Government Regulation 2012*, please be advised that all discussion held during the meeting is recorded for the purpose of verifying the minutes. This will include any discussion involving a Councillor, staff member or a member of the public.

- 1 OPENING**
- 2 LEAVE OF ABSENCE / APOLOGIES**
- 3 RECOGNITION OF TRADITIONAL OWNERS**
- 4 DECLARATION OF INTEREST**

5 CONFIRMATION OF MINUTES OF PREVIOUS MEETING

5.1 MINUTES OF THE INFRASTRUCTURE STANDING COMMITTEE MEETING HELD ON 1 DECEMBER 2021

File Number: 02/02/2022

Author: Coordinator Executive Services

Authoriser: Chief Executive Officer

OFFICER'S RECOMMENDATION

That the Minutes of the Infrastructure Standing Committee Meeting held on 1 December 2021 be received.

ATTACHMENTS

- 1. Minutes of the Infrastructure Standing Committee Meeting held on 1 December 2021**



MINUTES

Infrastructure Standing Committee Meeting

Wednesday, 1 December 2021

Order Of Business

1	Opening	3
2	Leave of Absence / Apologies	3
3	Acknowledgement of Traditional Owners	3
4	Declaration of Interest	3
5	Confirmation of Minutes of Previous Meeting	4
5.1	Minutes of the Infrastructure Standing Committee Meeting held on 3 November 2021.....	4
5.1.2	Question on Notice - Kumbia Facilities	4
6	Portfolio – Roads & Drainage	5
6.1	Roads and Drainage Portfolio Report.....	5
6.1.1	Question on notice - Slashing Program	5
6.2	Kingaroy Transformation Project Update.....	5
6.3	Roads to Recovery Program Status Update.....	5
6.4	George Street Car Park Kingaroy.....	6
6.4.1	Question on Notice - Kingaroy Transformation Project (KTP) Budget.....	6
6.5	John Street Kingaroy - Infrastructure Planning Design Program 2021/22.....	7
6.6	Kent Street, Kingaroy Street and Haly Street Footpaths.....	7
6.7	Kingaroy Roundabout - Cost Benefit Analysis of Roundabout Upgrade Program	7
6.8	Audit Process and Tracking of Costs for Road Maintenance Contract and Road Performance Contract.....	8
7	Portfolio - LDMG, Water & Wastewater	8
7.1	Local Disaster Management, Water and Wastewater Portfolio Report	8
8	Questions on Notice	8
8.1	Questions on Notice	8
9	Confidential Section	9
9.1	Water Reconnection at Lot1 SP256027, 4 Meek Street Tingoorra.....	9
10	Closure of Meeting	10

**MINUTES OF SOUTH BURNETT REGIONAL COUNCIL
INFRASTRUCTURE STANDING COMMITTEE MEETING
HELD AT THE WARREN TRUSS CHAMBER, 45 GLENDON STREET, KINGAROY
ON WEDNESDAY, 1 DECEMBER 2021 AT 9.14AM**

PRESENT: Councillors:

Cr Brett Otto (Mayor), Cr Roz Frohloff, Cr Gavin Jones (Deputy Mayor), Cr Danita Potter, Cr Kirstie Schumacher, Cr Kathy Duff

Council Officers:

Mark Pitt (Chief Executive Officer), Susan Jarvis (General Manager Finance & Corporate), Ged Brennan (Acting General Manager Infrastructure), Peter O'May (General Manager Community), Kevin Searle (Manager Works), Tim Low (Manager Water & Wastewater), Kristy Champney (Personal Assistant Infrastructure), Lynelle Paterson (Coordinator Executive Services)

1 OPENING

The Mayor declared the meeting open and welcomed all attendees.

2 LEAVE OF ABSENCE / APOLOGIES

MOTION

COMMITTEE RESOLUTION 2021/99

Moved: Cr Brett Otto
Seconded: Cr Kathy Duff

That Cr Scott Henschen be granted leave of absence

In Favour: Crs Brett Otto, Gavin Jones and Kirstie Schumacher

Against: Nil

CARRIED 3/0

Apology for Cr Danita Potter and Cr Roz Frohloff due to Local Disaster Management Group (LDMG) and late attendance.

3 ACKNOWLEDGEMENT OF TRADITIONAL OWNERS

Cr Duff acknowledged the traditional custodians of the land on which the meeting took place.

4 DECLARATION OF INTEREST

I, Cr Kathy Duff inform this meeting that I have a declarable conflict of interest (as defined in section 150EN of the Local Government Act 2009) in agenda item **9.1 - Water Connection at Lot 1 SP256027, 4 Meek Street Tingoorra**. The nature of my interest is as follows:

This declarable conflict of interest arises because I have previously (approximately 3 years ago) engaged their services.

I wish to participate in the decision in relation to this matter. I acknowledge that eligible Councillors must now determine, pursuant to section 150ES of the Local Government Act 2009, where I:

- May participate in the decision about the matter, including by voting on the matter; or

- Must leave the meeting, including any area set aside for the public, and stay away from the meeting while the eligible Councillors discuss and vote on the matter.

Attendance:

At 9:17 am, Cr Kathy Duff left the meeting.

MOTION

COMMITTEE RESOLUTION 2021/100

Moved: Cr Gavin Jones

Seconded: Cr Kirstie Schumacher

That Council resolve that pursuant to section 150ES of the *Local Government Act 2009*, Cr Kathy Duff has a declarable conflict of interest in the matter and notwithstanding the conflict, Cr Kathy Duff may participate in the matter, discuss and vote upon it, accepting that Cr Kathy Duff has no greater interest than any other member of the public.

In Favour: Crs Brett Otto, Gavin Jones and Kirstie Schumacher

Against: Nil

CARRIED 3/0

Attendance:

At 9:19 am, Cr Kathy Duff returned to the meeting.

5 CONFIRMATION OF MINUTES OF PREVIOUS MEETING**5.1 MINUTES OF THE INFRASTRUCTURE STANDING COMMITTEE MEETING HELD ON 3 NOVEMBER 2021**

COMMITTEE RESOLUTION 2021/101

Moved: Cr Gavin Jones

Seconded: Cr Kathy Duff

That the Minutes of the Infrastructure Standing Committee Meeting held on 3 November 2021 be received.

In Favour: Crs Brett Otto, Gavin Jones, Kirstie Schumacher and Kathy Duff

Against: Nil

CARRIED 4/0

5.1.2 QUESTION ON NOTICE - KUMBIA FACILITIES

Question on notice from Cr Kathy Duff:

When is the community consultation taking place in relation to the redesign of Apex Park Kumbia, possible relocation of overnight motorhome and camping to the sportsground, heavy vehicle/truck decoupling and parking bay facilities, and will the divisional Councillor be involved in that?

Attendance:

At 9:22am, Kristy Champney left the meeting.

At 9:28am, Kristy Champney returned to the meeting.

At 9:29am, Kristy Champney left the meeting.
At 9:30am, Kristy Champney returned to the meeting.

6 PORTFOLIO – ROADS & DRAINAGE

6.1 ROADS AND DRAINAGE PORTFOLIO REPORT

COMMITTEE RESOLUTION 2021/102

Moved: Cr Gavin Jones

Seconded: Cr Kathy Duff

That Councillor Jones's Road and Drainage Portfolio Report to Council be received for information.

In Favour: Crs Brett Otto, Gavin Jones, Kirstie Schumacher and Kathy Duff

Against: Nil

CARRIED 4/0

6.1.1 QUESTION ON NOTICE - SLASHING PROGRAM

Question on notice from Cr Kathy Duff:

Do we have the budget to engage contactors? Have we already flagged with the contractors that we are going to be looking to engage them? Have we prepared better this time? Are we going to be more proactive this time with our slashing program?

Attendance:

Manager Water & Wastewater Tim Low entered the meeting at 9:42am.

6.2 KINGAROY TRANSFORMATION PROJECT UPDATE

COMMITTEE RESOLUTION 2021/103

Moved: Cr Gavin Jones

Seconded: Cr Kirstie Schumacher

That Council note the attached Kingaroy Transformation Project Update report for information.

In Favour: Crs Brett Otto, Gavin Jones, Kirstie Schumacher and Kathy Duff

Against: Nil

CARRIED 4/0

6.3 ROADS TO RECOVERY PROGRAM STATUS UPDATE

COMMITTEE RESOLUTION 2021/104

Moved: Cr Gavin Jones

Seconded: Cr Kathy Duff

That Council notes this report.

In Favour: Crs Brett Otto, Gavin Jones, Kirstie Schumacher and Kathy Duff

Against: Nil

CARRIED 4/0

Attendance:

CEO Mark Pitt left the meeting at 10:27am

6.4 GEORGE STREET CAR PARK KINGAROY

COMMITTEE RESOLUTION 2021/105

Moved: Cr Gavin Jones

Seconded: Cr Kirstie Schumacher

That Council note that this project is not currently funded and being considered under available external funding programs. A concept and estimate of cost will be brought back to Council at a future Infrastructure Standing Committee meeting.

In Favour: Crs Gavin Jones and Kirstie Schumacher

Against: Crs Brett Otto and Kathy Duff

LOST 2/2 ON THE CASTING VOTE OF THE MAYOR

6.4.1 QUESTION ON NOTICE - KINGAROY TRANSFORMATION PROJECT (KTP) BUDGET

Question on Notice from Cr Schumacher:

Report back to a future Standing Committee Meeting seeking clarification in relation to Cr Duff's statement that Council had lost money from reseals for the additional funding of the KTP and across what budgets.

MOTION

COMMITTEE RESOLUTION 2021/106

Moved: Cr Brett Otto

Seconded: Cr Gavin Jones

That the meeting adjourn for morning tea.

In Favour: Crs Brett Otto, Gavin Jones, Kirstie Schumacher and Kathy Duff

Against: Nil

CARRIED 4/0

During the adjournment Lauren Flint addressed Council in relation to the COVIDMandate.

RESUME MEETING

COMMITTEE RESOLUTION 2021/107

Moved: Cr Brett Otto

Seconded: Cr Gavin Jones

That the meeting resume at 11:14am with Cr Frohloff also in attendance.

In Favour: Crs Brett Otto, Roz Frohloff, Gavin Jones, Kirstie Schumacher and Kathy Duff

Against: Nil

CARRIED 5/0

Attendance

Cr Potter entered the meeting at 11:16am

6.5 JOHN STREET KINGAROY - INFRASTRUCTURE PLANNING DESIGN PROGRAM 2021/22

COMMITTEE RESOLUTION 2021/108

Moved: Cr Gavin Jones

Seconded: Cr Roz Frohloff

That Council note the engineering design for rehabilitation works on John Street, Kingaroy (Freemans Lane to King Street) has commenced.

In Favour: Crs Brett Otto, Roz Frohloff, Gavin Jones, Danita Potter, Kirstie Schumacher and Kathy Duff

Against: Nil

CARRIED 6/0

6.6 KENT STREET, KINGAROY STREET AND HALY STREET FOOTPATHS

COMMITTEE RESOLUTION 2021/109

Moved: Cr Danita Potter

Seconded: Cr Gavin Jones

That Council note the Kent Street, Kingaroy and Haly Street, Kingaroy Footpath projects have been removed from the proposed SafeST funding program and added to the forward Capital Footpath Works program for future budget considerations by Council.

Further, both Kent and Haly Street proposed footpaths are ranked as Category one (1) and of high importance in footpath hierarchy due to the proximity of high volume pedestrian generating facilities requiring infrastructure to support active movement.

In Favour: Crs Brett Otto, Roz Frohloff, Gavin Jones, Danita Potter, Kirstie Schumacher and Kathy Duff

Against: Nil

CARRIED 6/0

Attendance:

CEO Mark Pitt returned to the meeting at 11.25am

6.7 KINGAROY ROUNDABOUT - COST BENEFIT ANALYSIS OF ROUNDABOUT UPGRADE PROGRAM

COMMITTEE RESOLUTION 2021/110

Moved: Cr Danita Potter

Seconded: Cr Kirstie Schumacher

That Council notes the report provided to assist Council in making future decisions regarding roundabout and median infrastructure with a strategic focus throughout the region.

In Favour: Crs Brett Otto, Roz Frohloff, Gavin Jones, Danita Potter, Kirstie Schumacher and Kathy Duff

Against: Nil

CARRIED 6/0

6.8 AUDIT PROCESS AND TRACKING OF COSTS FOR ROAD MAINTENANCE CONTRACT AND ROAD PERFORMANCE CONTRACT

COMMITTEE RESOLUTION 2021/111

Moved: Cr Roz Frohloff

Seconded: Cr Kirstie Schumacher

That Council note this report for information.

In Favour: Crs Brett Otto, Roz Frohloff, Gavin Jones, Danita Potter, Kirstie Schumacher and Kathy Duff

Against: Nil

CARRIED 6/0**Attendance:**

At 11:45am, Kristy Champney left the meeting.

At 11:48am, Kristy Champney returned to the meeting.

7 PORTFOLIO - LDMG, WATER & WASTEWATER**7.1 LOCAL DISASTER MANAGEMENT, WATER AND WASTEWATER PORTFOLIO REPORT**

COMMITTEE RESOLUTION 2021/112

Moved: Cr Roz Frohloff

Seconded: Cr Danita Potter

That Councillor Frohloff's Local Disaster Management, Water and Wastewater Portfolio report to Council be received for information.

In Favour: Crs Brett Otto, Roz Frohloff, Gavin Jones, Danita Potter, Kirstie Schumacher and Kathy Duff

Against: Nil

CARRIED 6/0**8 QUESTIONS ON NOTICE****8.1 QUESTIONS ON NOTICE**

COMMITTEE RESOLUTION 2021/113

Moved: Cr Danita Potter

Seconded: Cr Roz Frohloff

That the responses to the questions raised be received and noted.

In Favour: Crs Brett Otto, Roz Frohloff, Gavin Jones, Danita Potter, Kirstie Schumacher and Kathy Duff

Against: Nil

CARRIED 6/0

9 CONFIDENTIAL SECTION

COMMITTEE RESOLUTION 2021/114

Moved: Cr Danita Potter

Seconded: Cr Roz Frohloff

That Council considers the confidential report(s) listed below in a meeting closed to the public in accordance with Section 254J of the *Local Government Regulation 2012*:

9.1 Water Reconnection at Lot1 SP256027, 4 Meek Street Tingoorra

This matter is considered to be confidential under Section 254J - f of the Local Government Regulation, and the Council is satisfied that discussion of this matter in an open meeting would, on balance, be contrary to the public interest as it deals with matters that may directly affect the health and safety of an individual or a group of individuals.

In Favour: Crs Brett Otto, Roz Frohloff, Gavin Jones, Danita Potter, Kirstie Schumacher and Kathy Duff

Against: Nil

CARRIED 6/0

COMMITTEE RESOLUTION 2021/115

Moved: Cr Danita Potter

Seconded: Cr Roz Frohloff

That Council moves out of Closed Council into Open Council.

In Favour: Crs Brett Otto, Roz Frohloff, Gavin Jones, Danita Potter, Kirstie Schumacher and Kathy Duff

Against: Nil

CARRIED 6/0

9.1 WATER RECONNECTION AT LOT1 SP256027, 4 MEEK STREET TINGOORA

COMMITTEE RESOLUTION 2021/116

Moved: Cr Roz Frohloff

Seconded: Cr Gavin Jones

That the committee recommends to Council:

That the customer pays the current connection charge as per the adopted Fee's & Charges at \$1040.

In Favour: Crs Brett Otto, Roz Frohloff, Gavin Jones, Danita Potter, Kirstie Schumacher and Kathy Duff

Against: Nil

CARRIED 6/0

10 CLOSURE OF MEETING

The Meeting closed at 12:08pm.

The minutes of this meeting were confirmed at the Infrastructure Standing Committee Meeting held on 2 February 2022.

.....
CHAIRPERSON

6 PORTFOLIO – ROADS & DRAINAGE

6.1 ROADS AND DRAINAGE PORTFOLIO REPORT

File Number: 02-02-22

Author: Councillor

Authoriser: Chief Executive Officer

PRECIS

Roads and Drainage Portfolio Report

SUMMARY

Councillor Jones presents his Roads and Drainage Portfolio to Council.

OFFICER'S RECOMMENDATION

That Councillor Jones's Road and Drainage Portfolio Report to Council be received for information.

BACKGROUND

N/A

ATTACHMENTS

1. Roads and Drainage Portfolio Report [!\[\]\(307ad7be8dd8053938b04a332782a8a1_img.jpg\) !\[\]\(4ddfca81566d78050c33f6ae0caaf3e9_img.jpg\)](#)

ROADS AND DRAINAGE PORTFOLIO REPORT

Current Design and Planning Projects

Key Projects

Name	Description	Status
Maidenwell Bunya Mountains Road, Wengenville	Detailed design for TMR	Design 80% complete – awaiting TMR review comments
Kumbia Streetscape, Kumbia	Rehabilitation of CBD	Design 30% complete
Glendon & Markwell Street Roundabout Upgrade, Kingaroy	Black Spot funded project for safety enhancements to roundabout and intersection	Design 30% complete – community consultation to be rescheduled
George Street Car Park, Kingaroy	Detailed design of new car park to cater for Kingaroy CBD and Kingaroy to Kilkivan Rail Trail users	Design 5% complete – community consultation to be scheduled
Kingaroy Transformation Project, Kingaroy	Detailed design of shared space on Glendon St, rail trail head and bank gallery	Design 10% complete

Minor Projects

Name	Description	Status
Coronation Park, Wondai	Detailed design of car park and stormwater	Design 95% complete
Apex Park, Kingaroy	Car park upgrade	Design 30% complete
Corndale Road, Memerambi	Detailed design of road widening	Design 5% complete
Kingaroy Hospital Entrance, Kingaroy	Detailed design for TMR	Design 5% complete

Current / Planned Works for February

As of 18 January 2022

Capital Works

Name	Description	Expected Start Date	Expected Completion Date	Budget Amount	Actual as at 18 Jan 2022
Blackbutt CBD	Footpath and street-scape upgrade. Currently completing procurement process.	February	June	\$1,605,000	\$119,045
Drayton Street, Nanango	Upgrade to parking configuration including a school crossing and stop, drop and go area at Nanango State School.	December	February	\$50,000	\$15,810
Jorgensens Road, Greenview	Pavement rehabilitation works underway.	October	February	\$61,500	\$24,444
Kent Street, Kingaroy	Road widening between Carinya Street and Fitzroy Street, Saint Mary's Catholic College.	December	February	\$98,500	\$68,723
Kingaroy Transformation Project	Kingaroy CBD upgrade.	January 2021	October 2022	Refer to KTP report	
Memerambi Barkers Creek Road, Corndale	Upgrade a section from unsealed to sealed standard between chainage 14.5km to 15.5 km.	November	April	\$864,000	\$57,424
Springs Road, Chelmsford	Sealed pavement reconstruction.	October	February	\$169,500	\$53,393
Wondai Industrial Estate	Pavement rehabilitation and upgrade. Minor road shoulder work. Driveways, line marking and signage to be completed.	November	February	\$970,000	\$952,455
Bitumen Reseal Program	Reseal program underway on various roads and streets.	November	March	\$1,149,789	\$675,984

Recent storm damage and flood response

Council crews are continuing to undertake emergency works to reinstate safe access to the road network following the heavy rainfall and flooding across the region as a result of the Central, Southern and Western Qld Rainfall and Flooding Event 10 Nov – 3 Dec 2021, and now Ex-Tropical Cyclone Seth Event 7 – 10 Jan 2022. Under these two events, Council is eligible to seek financial assistance through the jointly funded Commonwealth – State Disaster Recovery Funding Arrangements (DRFA).

During the reporting period, procurement through Localbuy of a project management contractor (Redfrost Pty Ltd) has been completed and the company has commenced assisting Council with the management of flood works.

A draft project timeline has been produced and is included in this report to provide some level of context with the likely sequencing and timing of the various major program tasks required. Obviously this is a very early attempt at a possible timeline given that Council is currently still in the process of gathering appropriate damage information.

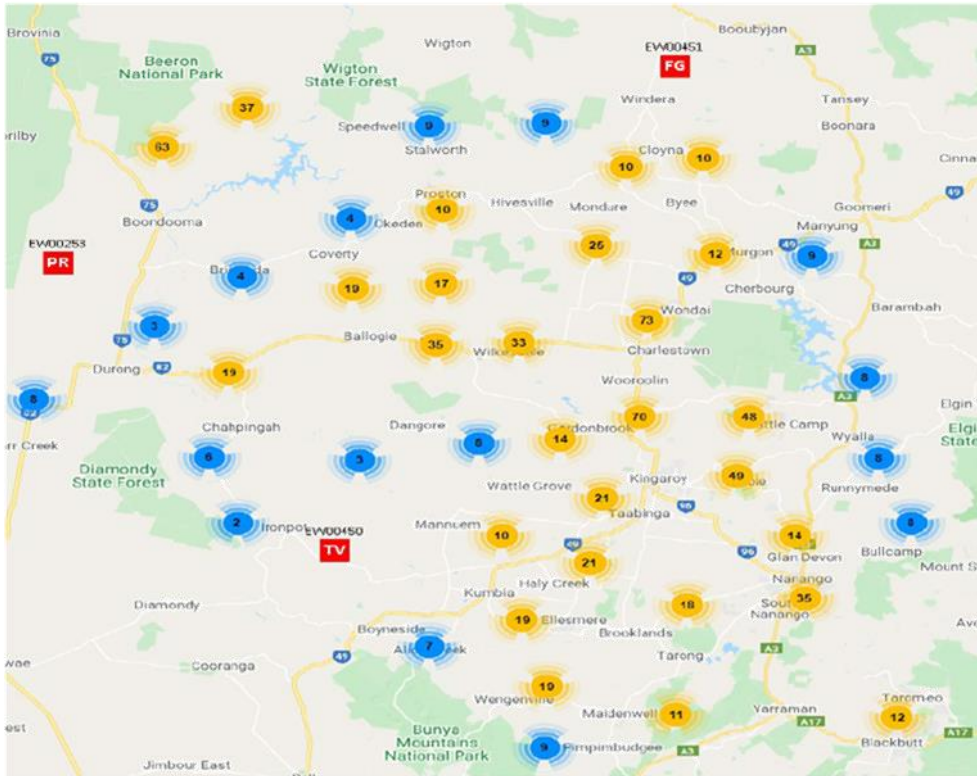
The task of documenting a detailed assessment of all damage to allow the long-term Restoration of Essential Public Assets (REPA) phase to begin is commencing and it is expected that there will be a number of submissions made to the Queensland Reconstruction Authority (QRA) as part of this process. The first submission is anticipated to contain about 14 damaged roads and is expected to be submitted early February, with subsequent submissions containing similar damaged assets to follow.

Council crews are utilising our mobile software system REFLECT (known as RECOVER when used for flood damage events) for damage capture, reporting, and proof of emergency and restoration work. Council is also utilising our RACAS equipment to further capture evidence of damage across the network, which will support DRFA submissions.

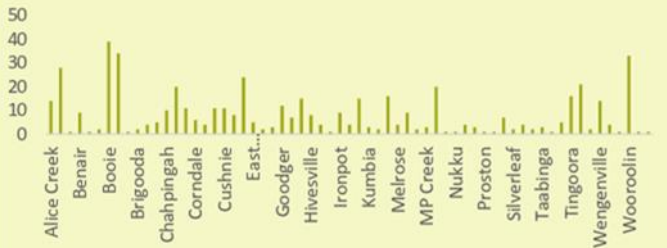
The current Works capital program and some of the operational programs such as patrol grading will be impacted, and our team are working through appropriate delivery solutions to address this in conjunction with the flood damage task.

During the November/December weather event there were a large number of roads that sustained damage requiring emergency works to be programmed. Council field staff have inspected 1334 roads and to date, have recorded emergency works damages across 80 localities on 300 local council roads. Since the beginning of December, emergency repair works have been conducted across 200 roads.

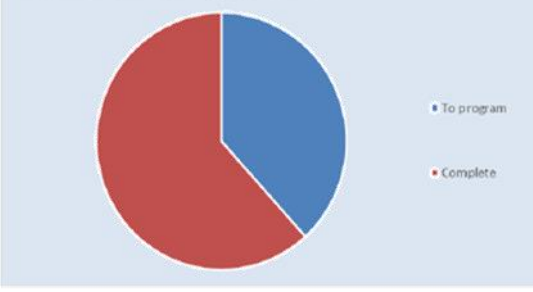
Below is an indication of the spread of the current recorded flood damage defects across the SBRC local road network and an indication of the amount of emergency works that have been completed and are to be completed.



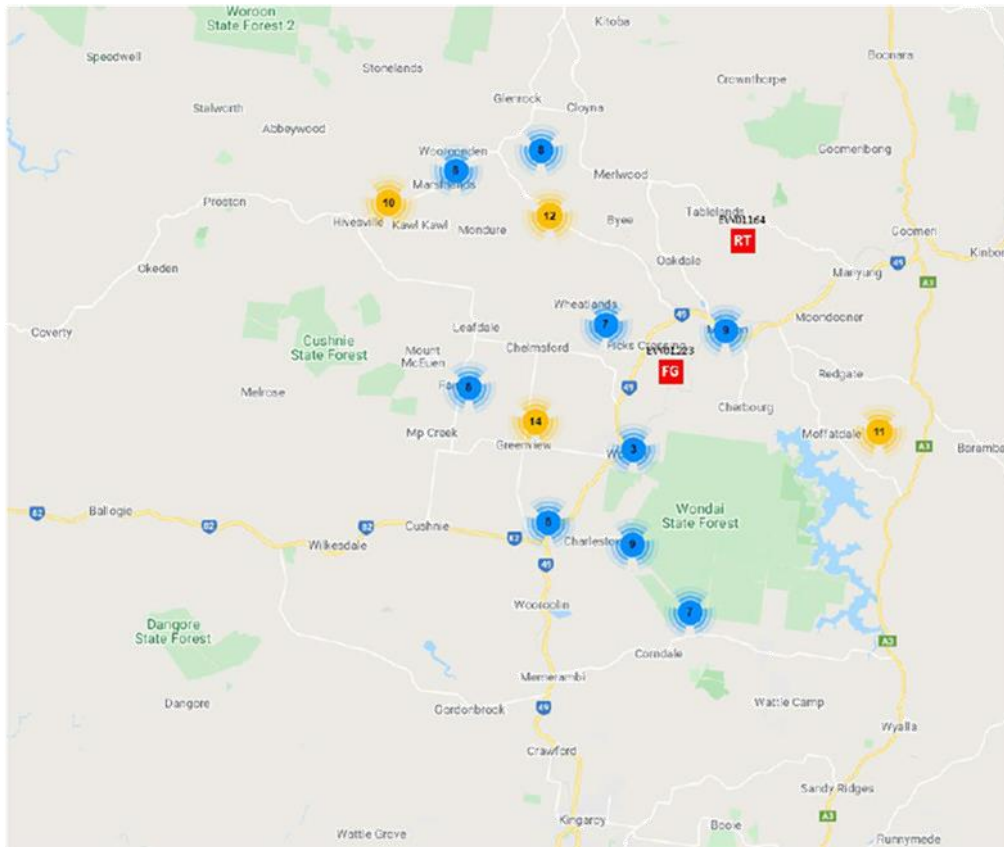
November Event Emergency Works Activity Completed by Locality 18/1/22



November Event Emergency Works



The January weather event impacted the northern area of the region and to date 27 roads have had emergency works recorded and approximately 500 local council roads have yet to be inspected to identify emergency works required. Ten (10) roads have had some emergency works undertaken on them as a result of this Wide Bay weather event.



SBRC Infrastructure Recovery Program



Task Name	Duration	Start	Finish	Q4		Q1			Q2			Q3			Q4			Q1			Q2						
				Oct	Nov	Dec	Jan	Feb	Mar	Apr	May	Jun	Jul	Aug	Sep	Oct	Nov	Dec	Jan	Feb	Mar	Apr	May	Jun			
Central, Southern and Western Old Rainfall and Flooding 10 Nov - 3 Dec 2021	395d	28/11/21	01/06/22	[Gantt bar spanning from Oct 2021 to Jun 2022]																							
Project Management	38d	30/11/21	19/01/22	[Gantt bar for Project Management]																							
Immediate Response Coordination Meeting	0	30/11/21	30/11/21	[Point marker for Immediate Response Coordination Meeting]																							
Assessment and Project Management Tender	8d	07/12/21	16/12/21	[Gantt bar for Assessment and Project Management Tender]																							
Contract Award	0	14/01/22	14/01/22	[Point marker for Contract Award]																							
Pre-Start Meeting	0	19/01/22	19/01/22	[Point marker for Pre-Start Meeting]																							
Emergency Works Response	79d	28/11/21	17/03/22	[Gantt bar for Emergency Works Response]																							
Rapid Assessment and Reinstatement of Access	16d	28/11/21	17/12/21	[Gantt bar for Rapid Assessment and Reinstatement of Access]																							
Emergency Repair to Major Scours and Safety Hazards	13d	06/12/21	22/12/21	[Gantt bar for Emergency Repair to Major Scours and Safety Hazards]																							
Emergency Repairs to remove all Safety Hazards	40d	04/01/22	28/02/22	[Gantt bar for Emergency Repairs to remove all Safety Hazards]																							
Emergency Works Time Limit	0	17/03/22	17/03/22	[Point marker for Emergency Works Time Limit]																							
Immediate Reconstruction Response	40d	20/01/22	17/03/22	[Gantt bar for Immediate Reconstruction Response]																							
Assessment and Data Collection of Suitable Scope	40d	20/01/22	16/03/22	[Gantt bar for Assessment and Data Collection of Suitable Scope]																							
Construction as Required	32d	20/01/22	04/03/22	[Gantt bar for Construction as Required]																							
Immediate Reconstruction Time Limit	0	17/03/22	17/03/22	[Point marker for Immediate Reconstruction Time Limit]																							
Restoration Response	270d	21/01/22	02/02/23	[Gantt bar for Restoration Response]																							
Damage Assessment and Approvals	110d	21/01/22	23/06/22	[Gantt bar for Damage Assessment and Approvals]																							
Construction	340d	04/03/22	02/02/23	[Gantt bar for Construction]																							
QRA Claims and Acquittal	285d	29/04/22	01/06/23	[Gantt bar for QRA Claims and Acquittal]																							
Ex-Tropical Cyclone Beth 7-10 January 2022	251d	08/01/22	23/12/22	[Gantt bar for Ex-Tropical Cyclone Beth 7-10 January 2022]																							
Emergency Works Response	66d	09/01/22	08/04/22	[Gantt bar for Emergency Works Response]																							
Immediate Reconstruction Response	66d	09/01/22	08/04/22	[Gantt bar for Immediate Reconstruction Response]																							
Restoration Response	151d	21/01/22	30/09/22	[Gantt bar for Restoration Response]																							
Damage Assessment and Approvals	110d	21/01/22	23/06/22	[Gantt bar for Damage Assessment and Approvals]																							
Construction	110d	02/05/22	30/09/22	[Gantt bar for Construction]																							
QRA Claims Acquittal	145d	06/06/22	23/12/22	[Gantt bar for QRA Claims Acquittal]																							

Gravel Resheeting

Name	Description	Expected Start Date	Expected Completion Date
------	-------------	---------------------	--------------------------

Due to flood damage on the road network, there is currently no gravel resheeting works underway.

Patrol Grading

Locality	Description	Expected Start Date	Expected Completion Date
----------	-------------	---------------------	--------------------------

Due to flood damage on the road network, the patrol grading program has been severely impacted as crews are prioritised onto emergency works.

Roadside Slashing / Boom Mowing

Locality	Description	Expected Start Date	Expected Completion Date
Benair	Benair Road, Wattlegrove Road, Reedy Creek, Kumbia Minmore Road	January	February
Boyneside	Niagara Road, Red Tank Road	January	February
Brooklands	Forest View Drive, Boldery Road, Darley Crossing Road, Langan Road	January	February
Bullcamp	Bullcamp Road	January	February
Byee	Friebergs Road, Sempfs Road	January	February
Chahpingah	Hodges Dip Road	January	February
Chelmsford	Jacksons Road	January	February
Cloyna	Cloyna West Road, Bicks Road	January	February
Cushnie	Pedersons Road, McAlister Road, Magnussens Road, Teschs Road, Schloss Road, Reinkes Road, Reillys Road, G Andersons Road, Cushnie Road	January	February
East Nanango	Mt Stanley Road, East Nanango Road, Lowry Road, North Kerton Road, South Kerton Road, Brights Road, Mercer Springate Road, Greenwood Creek Road	January	February
Fairdale	Fairdale Road	January	February
Glan Devon	Locke Lane	January	February
Goodger	Goodger Kunioon Road, Goodger Gully Road	January	February
Greenview	Jorgensens Road	January	February
Hivesville	Stonelands Road, Hivesville Road	January	February
Inverlaw	Minmore Road, Deep Creek Road, Beils Road, Wooden Hut Road, Magees Road	January	February
Ironpot	Greystonlea Road, Jarail Road, Ironpot Road	January	February
Johnstown	Johnstown Road	January	February
Kawl Kawl	Kawl Kawl Road	January	February
Kingaroy	Bunya Highway	January	February
Kunioon	Kunioon Road	January	February
Mannuem	Mannuem Road	January	February

Memerambi	Memerambi Cemetery Road	January	February
Mondure	McConnell Way, Mondure Road	January	February
MP Creek	MP Creek Road	January	February
Mt McEuen	Mt McEuen Road	January	February
Murgon	Kilcoy Murgon Road, Murgon Barambah Road, Murgon Gayndah Road, Bye Road	January	February
Nanango	Rural Road, Old Rifle Range Road, Hicken Way, Old Esk North Road, Templeton Road, Lanes Road, Finlay Road, George Street, Parsons Road, Camp Creek Road, Tara Avenue, Kurrajong Drive, Carbeen Cres, Bushnells Road, Golf View Drive, Gs Wilson Road, Oliver Road, Mills Way	January	February
Runnymede	Runnymede Road, Scotts Lane, Runnymede Estate Road, Thompson Road, Brazier Road	January	February
Sandy Ridges	Sandy Ridges Road, Robin & Lee Road, Wansbeck Manumbar Road	January	February
Silverleaf	Silverleaf Road, Mondure Wheatlands Road, Campbells Road, Farrers Road	January	February
South East Nanango	Hamilton Road, Muir Drive, Diggings Road	January	February
South Nanango	Old Yarraman Road, Izzards Road, Bucklands Road, Anderson Road, Tom Smith Drive, Pitts Road, Majors Road, Kassulke Road	January	February
Wattle Camp	McClymont Road, Birch Road, Wattle Camp Road, Brocklehurst Road, McNichol Road, Maguire Road, Franklin Road, Granite Crescent, Farr Court	January	February
Wheatlands	Flats Road, Wheatlands Loop Road	January	February
Wondai	Greenview Road, Wondai Proston Road	January	February
Wooroolin	Quarry Road, Recreation Drive, Youngs Road	January	February
Wooroonden	Brandt Road, Freemans Road, Wooroonden Road, Bradleys Road, Reidys Road, Webber Bridge Road	January	February

Completed Works for Noting – January

Design and Planning Projects

Name	Description	Status
St Mary's Catholic College, Kent Street Kingaroy	Safety improvements to school traffic environment	Design 100% complete
Wondai State School, Wondai	Safety improvements to school traffic environment	Design 100% complete
John Street, Kingaroy	Kerb & Channel works Pavement rehabilitation	Design 100% complete
Haly Street Footpath, Kingaroy	Install new footpath and rehabilitate existing footpath from PCA to Andersons	Design 100% complete

Gordonbrook Offsite Storage/Mt Wooroolin Reservoir, Gordonbrook	Concept earthworks design for funding application	Design 100% complete
Youngman Street Median Treatments, Kingaroy & Wondai	Repair and upgrade of median and roundabouts	Package one – 100% complete Package two – Design 100% complete Package three – Design 100% complete.

Gravel Resheeting

Name	Description
Benair Road, Benair	Gravel Resheet
McNamara Road, Brooklands	Gravel Resheet

Patrol Grading

Locality	Description
Boondooma	Allies Creek Road, Manar Road, Slacks Road, Thomson Road
Brigooda	Alexander and Lawson Road, Jua Road, Weber Lane
Coverty	Ivanhoe Road
Haly Creek	Findlays Road, Flagstone Creek Road, Haly Creek Road
Hivesville	Macfarlane Road
Okeden	Fletchers Road, Trentham Lane

Roadside Slashing

Locality	Description
Abbeywood	Cridlands Road
Barlil	Paul Holznagel Road
Benarkin	Scott Street
Benarkin North	Almond Road, Grant Road, Hardgrave Road, Hilary Road, Martin Crescent, McLaughlan Road, Simpson Road, Williams Road
Blackbutt	Blackbutt Crows Nest Road, Bunya Way, Greenhills Drive, Griffin Road, Reservoir Service Road
Blackbutt North	Anita Road, Bowman Road, Cameron Road, Crompton Drive, Enid Court, Gilliland Crescent, Langton Road, Lorna Court, Myrtle Court, Packer Road, Taromeo Court
Blackbutt South	Brett Road, Haynes Kite Millar Road
Booie	Booie Crawford Road, Booie Road, Burkes Road, Burtons Road, Faughnans Road, Faulkner Road, Harchs Road, Haydens Road, Hillsdale Road, Jorgensens Road, Malar Road, Mount Hope Road, North Branch Road, Radunzs Road, Smith Road
Charlestown	Tingoora Charlestown Road, Transmitter Road
Chelmsford	Red Hill Road

Coolabunia	Barsbys Road, Coolabunia Road, Coolabunia School Loop Road - Mary Street, Franklins Road, Peterson Drive, Reagon Road, Royles Road, Sommerfelds Lane, West Coolabunia Road
Corndale	Birt Road, Corndale Road
Crawford	Liesegangs Road, Siefert Street, Wingfields Road
Crownthorpe	Blackburns Road, Crownthorpe Road, Nangur Road
Cushnie	Birds Road, Olsens Road
Dangore	Dangore Mountain Road
Ficks Crossing	Ficks Crossing Road
Glan Devon	Chappell Road, Cobby Road, Cobby Service Road, Heights Road
Goodger	Cairns Road, Weeks Road
Gordonbrook	Ellwoods Road (Southbound), Oakdean Road
Haly Creek	Ellesmere Road, Haly Creek Road, Stuart Valley Drive
Hivesville	Gayndah Hivesville Road
Hodgleigh	Bellbird Road, Coolabunia Malar Road, Roberts Road, Semgreens Road
Kingaroy	Belair Drive, Clark & Swenson Road, Curtis Road, Edenvale North Road, Geritz Road, Harris Road, Redmans Road, River Road, Schellbachs Road, Taylors Road, Weens Road, West Street
Kinleymore	Basin Road, Dionysius Road, Kinleymore School Road
Manyung	Annings Road, Hetheringtons Road (Manyung), Reifs Road
Memerambi	Couchmans Road, Meehans Road, Quarry Road, Recreation Drive
Merlwood	Eisenmengers Road, Elbow Road, Pringles Hill Road
Moffatdale	Clovely Lane, Stegemanns Road, Steinhardts Road
Moondooner	Moondooner Road
Murgon	Boat Mountain Road, Borcherts Hill Road, Braithwaites Road, Burtons Road, Ferris Road, Gesslers Road, Oakview Lane, Zerners Road
Nanango	Muller Street, Phipps Street East, Phipps Street West, Ridley Street
Nukku	Nukku North Road, Nukku Road
Oakdale	Bellottis Road, Vieritz Road
Proston	Okeden Byanda Road
Redgate	Sippels Road, Tipperary Road
Sandy Ridges	Manumbar Road
Speedwell	Speedwell Road
Stalworth	Back Creek Road, Proston Abbeywood Road, Range Road, Speedwell Abbeywood Road, Stalworth Road
Sunny Nook	Headings Road
Taabinga	Aerodrome Road, Boonenne Ellesmere Road, Edenvale South Road, Geoff Ralph Drive, Lankowskis Road, Warren Truss Drive
Tablelands	Carters Road, Daniels Road, Hebbel Drive, Levers Road, Smiths Road, Uptons Road
Taromeo	Boobir Creek Road, David Road, Emerson Road, Franks Road, Marrington Close, Old Esk Road, Sutherland Drive, Taromeo Rise, Wild Deer Drive
Teelah	Scott Close, Stretton Drive
Tingoora	Tingoora Chelmsford Road, Tingoora Loop Road
Wattle Camp	Memerambi Barkers Creek Road
Wheatlands	Kangaroo Yard Road
Wondai	Kemp Street, Lysdale Road, Wondai Charlestown Road
Wooroolin	Cants Road, Denmark Road, Dunfords Road, East Wooroolin Road (Northbound), Logans Road, Sportsground Road, Wellers Road, West Wooroolin Road

Photos of Flood Damage









December 3, 2021 7:00 am
-26.705298, 151.874070
55776 | Nanango Brooklands Road | 12590.0

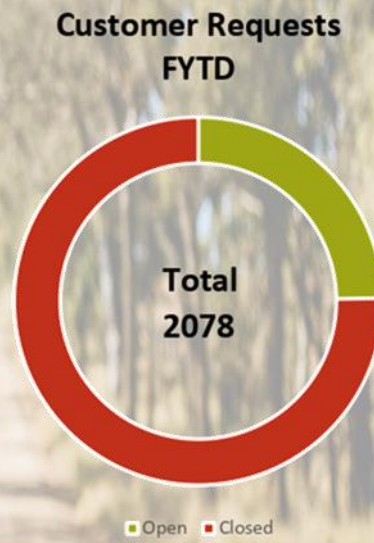
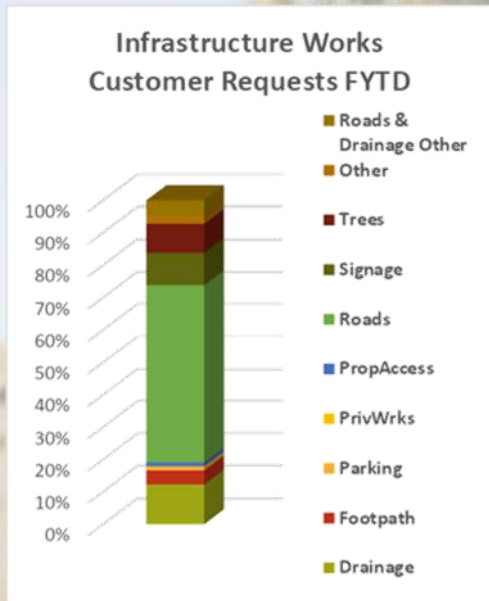


January 11, 2022 9:50 am
-26.180793, 151.810790
55535 | Gueena Lane | 650.0

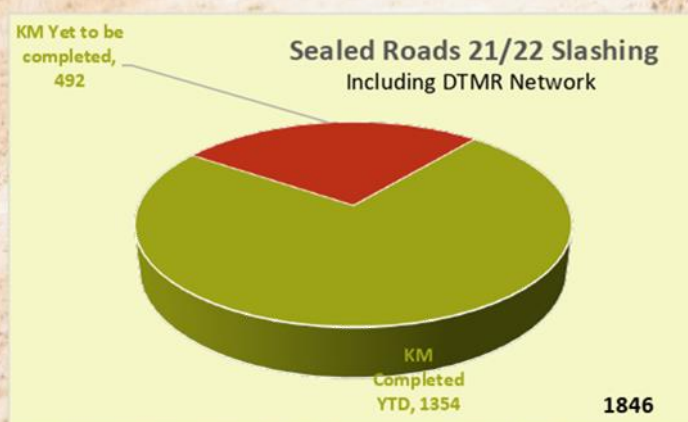








Roads and Drainage Other - includes street furniture, animals, bridges, gates and grids.
Other - includes airports, buildings, council buildings, dams, economic development, mowing, disaster management, parks and gardens, rates valuation, telecoms, toilets, waste and weeds.



6.2 MINUTES OF THE TRAFFIC ADVISORY COMMITTEE MEETING HELD TUESDAY 14 DECEMBER 2021

File Number: 02-02-22
Author: Manager Infrastructure Planning
Authoriser: Chief Executive Officer

PRECIS

Minutes of the Traffic Advisory Committee Meeting held Tuesday 14 December 2021

SUMMARY

The minutes of the Traffic Advisory Committee Meeting held in Warren Truss Chambers, Kingaroy of the South Burnett Regional Council on Tuesday, 14 December 2021 are provided to note and consider.

OFFICER'S RECOMMENDATION

That the committee recommends to Council that Council receive and note the attached minutes and recommendations of the Traffic Advisory Committee held Tuesday, 14 December 2021.

BACKGROUND

N/A

ATTACHMENTS

1. Traffic Advisory Committee Minutes [↓](#) 



Traffic Advisory Committee Minutes

Infrastructure

Chair: Councillor Jones
Minutes: Stacey Wickson
Date: Tuesday 14 December 2021, 12pm
Venue: Warren Truss Chambers, Kingaroy.

Committee Attendance:

Scott Prendergast (QPS – A/OIC Nanango), Todd Armstrong (QPS – OIC Kumbia), Kate Whyatt (SBRC Grad Engineer Maintenance), Pawan Gautam (SBRC Principal Engineer Maintenance), Vince Green (DTMR Principal Engineer), Roz Frohloff (SBRC Councillor), Gavin Jones (SBRC Councillor), Scott Henschen (SBRC Councillor), Cody Granger (SBRC Engineer), James D’Arcy (SBRC Manager Infrastructure Planning), Andrew Goatham (TMR Senior Engineer), Brendan Seymour (QPS – RPU Kingaroy).

Agenda Item	Action Summary	Responsible Officer	Due Date
<i>Welcome and Apologies (Chair)</i>	All members welcomed. Apologies recorded.	N/A	N/A
<i>Confirmation of previous minutes (Chair)</i>	Previous minutes of Tuesday 14 September 2021 were confirmed. Moved: Roz Frohloff Seconded: Cody Granger Vote: Unanimous	N/A	N/A
	Action: Request for ‘school zone’ signage to be installed on Enderby Street (QPS) - DTMR have ordered signs and installed before school returns January 2022 Status: Closed - completed	DTMR	CLOSED
	Action: Request for line marking/signage revision at intersection of Bunya Highway/Bell Street/Kearneys Road/Stuart Street (QPS)	DTMR/SBRC	CLOSED



Traffic Advisory Committee Minutes

Infrastructure

	<ul style="list-style-type: none"> - SBRC have looked at intersection configurations - Difficulty in configuration that meets design requirements - No crash history for the intersection - SRS/Blackspot nomination possibility (DTMR advised) <p>Status: Closed</p>		
	<p>Action: Requesting that the 80km/hr zone on the Bunya Highway be extended to include the Taylors Road/Meiers Road Intersection (SBRC)</p> <ul style="list-style-type: none"> - DTMR have put through speed calculator and have found road speed is still designed for 100km/hr but can be lowered to 80km/hr to northern side of intersection - Crash data - DTMR recommendation to reduce limit to 80km/hr - Town planning scheme for the urban footprint covers out to Taylors Road - QPS recommendation to reduce Taylors Rd to 80km/hr to fit surrounding speed environment - Taylors Rd speed limit of 100km/hr is non-compliant. Does not reach minimum length of 100km/hr speed zone (2km) <p>Status: Recommendation to lower Bunya Hwy and Taylors Rd speed limits to 80km/hr. Council to implement signage on Taylors Rd, DTMR to implement signage on Bunya Hwy - CLOSED</p>	DTMR	CLOSED
<i>Fatal Car Crashes</i>	<ul style="list-style-type: none"> - Discussions held surrounding recent car crashes in the South Burnett. 		
<i>General Business</i>	<p>Item 1 – Saint Mary’s Catholic School Zone discussion on parking signs/stop drop go zone</p> <ul style="list-style-type: none"> - SBRC to start construction next week on STIP project - Loading zone 2min sign for specific time period is required (1/2hr will suffice) - No issues in morning school drop off, main problem is from 2.30pm - School has their own sign that they utilise - Council signage to replicate school signage <p>Status: To be reviewed in March TAC meeting</p>	QPS/SBRC	MARCH
	<p>Item 2 – Discussion on Kingaroy Barkers Creek Road speed limit change from 100km/hr to 80km/hr</p>	SBRC	CLOSED



Traffic Advisory Committee Minutes

Infrastructure

	<ul style="list-style-type: none"> - Cr Frohloff has received calls regarding speed limit change - DTMR completed speed review and found speed limit required reduction to 80km/hr due to safety requirements, crash data and increased traffic - DTMR can provide official response if required <p>Status: DTMR reduced speed limit and erected signage - CLOSED</p>		
	<p>Item 3 – Taabinga State School barber poles on highway school crossing (DTMR)</p> <ul style="list-style-type: none"> - DTMR concern barber poles not utilised in correct manner as required by guidelines - QPS perform radar at crossing for safety - Harris Rd is a trunk collector road for SBRC - Council do not have issues with barber poles (legacy) - Possibility of issues in conjunction with Urban Intersections project administered by DTMR <p>Status: Response provided to DTMR for discussion with Michelle Hoffman. To be discussed at March TAC</p>	DTMR	MARCH
<i>Report from Agencies</i>	<p>QPS</p> <ul style="list-style-type: none"> - Funding for increased RBT presence over Christmas period - Speed sites have been finalised – more to be sent through 	N/A	N/A
	<p>TMR Road Safety</p> <ul style="list-style-type: none"> - Not present 	N/A	N/A
	<p>TMR - Vince Green</p> <ul style="list-style-type: none"> - Bunya Highway/Booie Crawford Road, Kingaroy intersection design still current as issues with design elements – additional funding request. Detailed design to be completed this financial year. No timeframe for construction at this stage. 	N/A	N/A
	<p>QAS</p> <ul style="list-style-type: none"> - Not present 	N/A	N/A



Traffic Advisory Committee Minutes

Infrastructure

<i>Further items for discussion</i>	- Cr Jones - Memerambi Gordonbrook Rd: Requests received addressing rocks etc coming through road from heavy vehicle road usage. Ch11 from Bunya Hwy	DTMR	N/A
<i>Next Meeting</i>	Date: Tuesday, 8 March 2022 Location: Warren Truss Chambers, Kingaroy.	N/A	N/A
<i>Meeting Closed</i>	Meeting Closed: 1:30pm.		

6.3 2022/23 ADVANCED DESIGN PROGRAM

File Number: 02-02-22

Author: Manager Infrastructure Planning

Authoriser: Chief Executive Officer

PRECIS

2022/23 Advanced Design Program

SUMMARY

Programming of the 2022/23 Advanced Design Program has commenced and the design process is underway for design delivery within the 2021/22 Financial Year.

OFFICER'S RECOMMENDATION

That Council note that Infrastructure Planning are programming the 2022/23 Advanced Design Program for detailed delivery in the 2021/22 Financial Year for information.

BACKGROUND

Programming of the 2022/23 Advanced Design Program has commenced and the design process is underway for design delivery within the 2021/22 Financial Year.

As part of Council's delivery of the 2021/22 financial year budget, Infrastructure Planning and Works departments were allocated an approved budget of \$250,000 for advanced project design. The projects funded by the advanced design budget are programmed for construction delivery in the coming 2022/23 financial year. This additional allocation to the Infrastructure Works budget affords the Infrastructure Planning design team extended lead time to conduct thorough project scoping, such as geo-technical investigations, service locations, community consultation etc, and provides 'shovel-ready' projects for construction. Due to the advanced timelines of project hand over to the Works team, internal co-ordination processes are more cohesive and allow additional time for a comprehensive and extensive procurement period.

Projects that have been nominated for delivery in the 2022/23 Advanced Design Program are funded through Works For Queensland (W4Q), Transport Infrastructure Development Scheme (TIDS) or Council's Capital Works budget via Council resolution. These projects are:

- Kumbia CBD Streetscape, Kumbia
The Kumbia CBD Streetscape project provides a series of new and renewal works that are focused on providing low maintenance outcomes, whilst beautifying the town for residents and promoting tourists to visit the region.
- Road widening - Corndale Road, Memerambi
Widening of road formation to 8m from Ch 2.91 – Ch 7.48 to allow for safe heavy vehicle access to Pakaderinga Feedlot without a pilot vehicle.
- Footpath (Bridgeman Parade – Ivy Street) - Tessmanns Road, Kingaroy
Completion of footpath network on Tessmanns Road, Kingaroy to address the gap between Bridgeman Parade and Ivy Street.
- Stage 3 (Alford Street - Markwell Street) Kingaroy Transformation Project - Kingaroy Street, Kingaroy
Stage 3 of the Kingaroy Transformation Project is to continue asset renewal works and beautification of the Kingaroy CBD on Kingaroy Street from the Alford Street intersection to Markwell Street intersection, Kingaroy.
- Regional Road Renewal Planning
Upcoming projects for rehabilitation and resealing.

ATTACHMENTS

Nil

6.4 STORMWATER DRAINAGE RESPONSIBILITY AND MAINTENANCE

File Number: 02-02-22

Author: Manager Works

Authoriser: Chief Executive Officer

PRECIS

Stormwater Drainage Responsibility and Maintenance

SUMMARY

Council's Infrastructure Department received a request from Councillor Duff seeking clarification around stormwater responsibility, to be discussed at the February Infrastructure Standing Committee Meeting.

OFFICER'S RECOMMENDATION

That this report on stormwater drainage responsibility be noted.

BACKGROUND

Council's Infrastructure Department received a request from Councillor Duff seeking clarification around stormwater responsibility related to driveway infrastructure, to be discussed at the February Infrastructure Standing Committee Meeting after receiving a number of enquiries from the public during the recent rain events.

Generally, Council is responsible for local road stormwater infrastructure such as under road pipes, table drains, and kerb and channel. Where residents seek to construct a private driveway access across a drainage system such as a table drain or kerb and channel, then it is the property owner's responsibility to construct and maintain that private access, including any drainage structures under the private driveway access. The private driveway access should not obstruct the general flow of stormwater.

Attached is a Draft Property Access – Factsheet that is currently being developed to be available to the public for their information which may assist in identifying private driveway access responsibilities.

ATTACHMENTS

1. Draft Property Access Factsheet [↓](#) 



Property Access (driveway or kerb crossover) is the point in which a vehicle accesses your property over the verge, nature strip or footpath from the constructed road edge to your property boundary. This factsheet provides information about different types of property access and construction requirements.

Do I need a permit to put in a new property access/driveway?

Yes, If you wish to build, repair or modify a property access or driveway, you must apply for a [Permit to Works on Council Roads or Footpath](#), and submit it to Council a minimum of 10 days prior commencing works.

What are the fees involved?

There are no fees associated with submitting a Permit to Works on Council Roads or Footpath Application.

Will Council install my driveway (property access) for me?

The design and construction of a property access, including all associated costs, will be the responsibility of the property owner. Council does not construct property access/driveways unless the property owner has engaged Council to undertake private works.

A private works application must be submitted to obtain a quote for Council to undertake works and are subject to availability of Council resources.

Can I put in a second driveway?

Requests to install a second driveway or property access must be submitted to Council in writing and will be assessed on a case-by-case basis.

What requirements apply for property accesses?

Property Accesses must be designed and constructed to ensure:

- a safe and accessible footpath environment
- safe and unobstructed vehicular access to the property

- no impact on Council's stormwater drainage system
- no damage to vehicle or road infrastructure
- minimal loss of on-street parking spaces, and
- continued amenity of the neighbourhood

Property accesses must be designed and constructed in accordance with Council's relevant standard:

- Rural Access with Pipe Crossing, or
- Driveway and Verges Low Density Residential, or
- Driveways Industrial, Commercial and Multi-Unit Residential as applicable

How do I know what standard I need to meet for construction of my property access?

Standard access drawings for property accesses can be found on Council's [website](#). The zoning and land use of your property will determine the relevant standard drawing type. If you would like to confirm which is the appropriate drawing contact Council for confirmation.



An example of a Residential Property Access and Kerb Crossover



An example of Rural Access

What if I live on a state-controlled road?

If your property is located on a state-controlled road, a Road Corridor Permit issued by Queensland Department of Transport and Main Roads will need to be submitted with the application form.

Do I have to maintain my own property access?

It is the responsibility of the property owner to maintain their property access. This includes the drainage across the access and up to one metre either side of the driveway access.

Where Council alters or removes part of an existing legally constructed property access for the purpose of reconstructing a roadway or installing Council services, it will reinstate the access at the current standard.

Other Information

Lodge an enquiry about property access

- In Person by visiting any of Council's Customer Service Centres.
- Online through Council's Website.
- By phone on (07) 4189 9100.
- By email to info@sbrq.qld.gov.au.

6.5 KINGAROY-BURRANDOWAN ROAD - SINGLE LANE SEALED SECTION**File Number:** 02-02-2022**Author:** Coordinator Executive Services**Authoriser:** Chief Executive Officer**PRECIS**

Kingaroy-Burrandowan Road – Single Lane Sealed Section

SUMMARYBy email the Mayor requested this item be included in the February Standing Committee Agenda

OFFICER'S RECOMMENDATION

That

BACKGROUND

The following points were raised by the Mayor in regards to this road:

*Checked this road recently at request of residents.**State controlled road.**Similar to Kingaroy-Barkers and Byee, heavily trafficked, single lane section hazardous.**Condition of road causing heavy vehicles to divert along River Road, which is now in a real mess and requires re-sealing at council's expense.**Intending to bring to future SCM for discussion on pursuing inclusion on DTMR's QTRIP.*

For Council consideration and direction.

ATTACHMENTS

1. Kingaroy-Burrandowan Road [↓](#) 



6.6 LANIGAN ROAD NANANGO - DUST ISSUE**File Number:** 02-02-2022**Author:** Coordinator Executive Services**Authoriser:** Chief Executive Officer**PRECIS**

Lanigan Road Nanango Dust Issue

SUMMARY

By email the Mayor has received enquiries in regards to dust suppression on Lanigan Road.

OFFICER'S RECOMMENDATION

That the information be noted, and the report be brought to the March Standing Committee meeting.

BACKGROUND

It is noted that several roads across the region and that budget constraints make it challenging for Council, however I would request a report be brought to the January Infrastructure SCM as to possible options for dust mitigation.

Due to staff absences and conflicting priorities a full report was unable to be prepared for the February Standing Committee and will be brought to the March Standing Committee for Council's consideration and direction.

ATTACHMENTS**Nil**

7 PORTFOLIO - LDMG, WATER & WASTEWATER**7.1 LOCAL DISASTER MANAGEMENT, WATER AND WASTEWATER PORTFOLIO REPORT****File Number:** 02-02-22**Author:** Councillor**Authoriser:** Chief Executive Officer**PRECIS**

Local Disaster Management, Water and Wastewater Portfolio Report

SUMMARY

Councillor Frohloff presented her Local Disaster Management, Water and Wastewater Portfolio Report to Council.

OFFICER'S RECOMMENDATION

That Councillor Frohloff's Local Disaster Management, Water and Wastewater Portfolio report to Council be received for information.

BACKGROUND

N/A

ATTACHMENTS

1. Local Disaster Management, Water and Wastewater Portfolio Report [↓](#) 

LOCAL DISASTER MANAGEMENT GROUP UPDATE

The South Burnett Local Disaster Management Group (LDMG) are currently at Lean Forward and are supporting QLD Health as the lead agency for the COVID 19 pandemic. Recently we have been providing assistance for testing clinics and vaccination clinics. The Local Disaster Management Group’s current focus is planning surrounding resupply of accommodation/food should we experience a peak in COVID cases over the coming weeks. As at Monday 17 January South Burnett had 349 COVID cases and Cherbourg Aboriginal Council had 104 COVID cases.

The LDMG has also created a Health Sub Group. Both the LDMG & Health Sub group are currently meeting weekly on Tuesdays. The Local Disaster Recovery Group has not moved to stand up however, we are currently running fortnightly Human and Social Recovery meetings.

South Burnett region has also been declared a disaster area and activated with the following financial assistance packages available under Disaster Recovery Funding Arrangements (DRFA) as a result of Ex-Tropical Cyclone Seth, 7 – 10 January 2022. We acknowledge the Queensland Government and Queensland Reconstruction Authority (QRA) for the available funding.

Below is a table of the DRFA assistance measures activated for the South Burnett. The full DRFA Activate Summary can be found [here](#)

Local Government Area	Counter Disaster Operations	Essential Services Safety and Reconnection Scheme	Personal Hardship Assistance Scheme	Reconstruction of Essential Public Assets	Freight Subsidies for Primary Producer	Disaster Assistance Loans for:		Disaster Assistance (Essential Working Capital) Loans Scheme for:		Extraordinary Disaster Assistance Recovery Grants for:		
						Primary Producer	Small Business	Primary Producer	Small Business	Not-for-Profit Organisation	Primary Producer	Small Business
South Burnett Regional Council	Activated 12/01/22			Activated 12/01/22	Activated 10/01/22	Activated 10/01/22	Activated 10/01/22	Activated 10/01/22	Activated 10/01/22	Activated 15/01/22	Activated 15/01/22	Activated 15/01/22

WATER & WASTEWATER BRANCH PORTFOLIO REPORT

The following are current/planned works
 Updated as of 20/10/2021

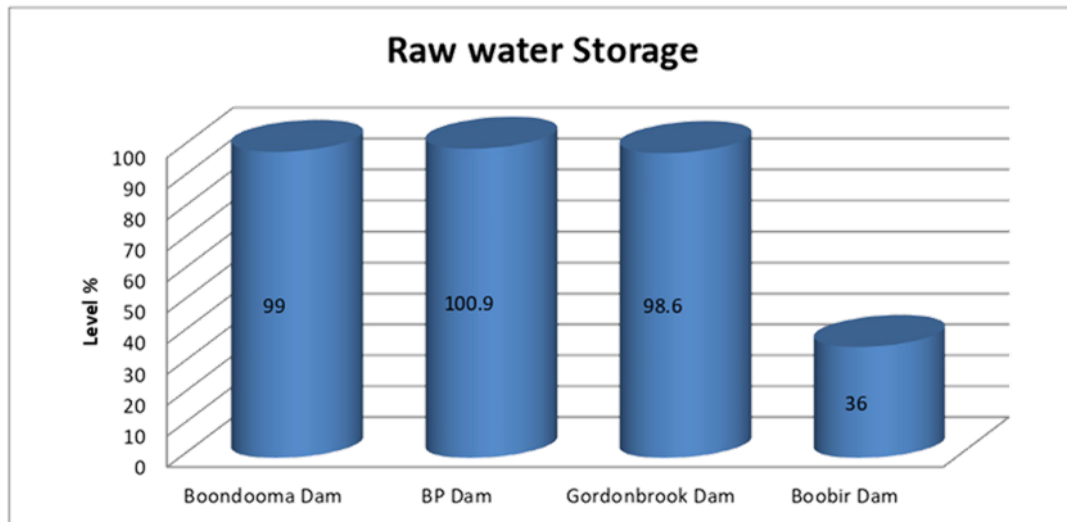
Capital Works 21/22 and Current Water Main Replacements

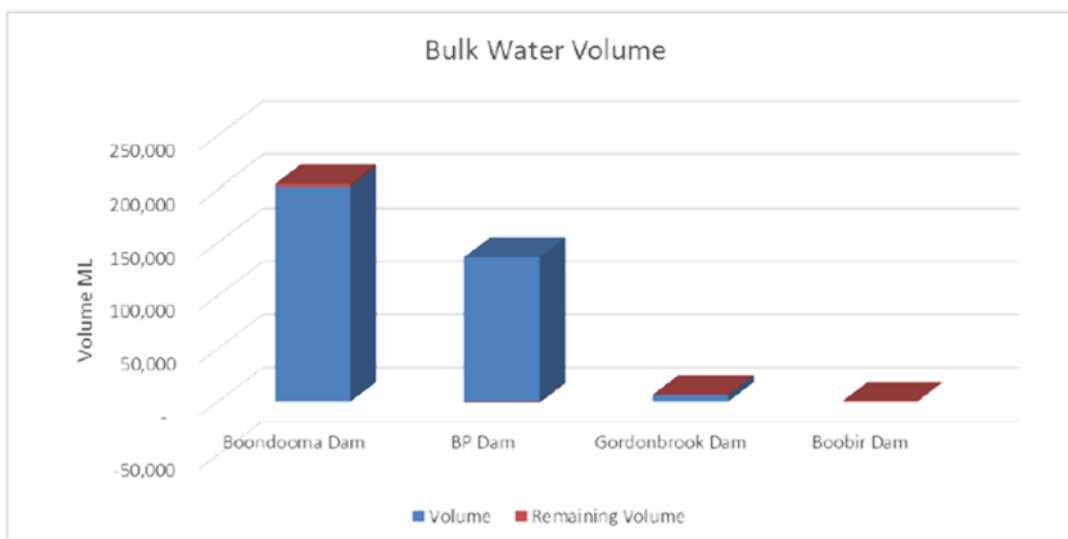
Name	Description	Expected Start	Expected Completion	Budget Amount	Actual
SCADA and Cyber Security Updates	Replace existing SCADA to regionalise system	July 2021	June 2022	\$350000	\$71500
KTP - Kingaroy (Alford - Haly St) WMR	water main replacement.	Jan 2022	Feb 2022	\$317000	\$90700

All other 21/22 CapEx works are under planning.

Restriction & Dam Levels at 10/01/2022

All towns remain on level three (3) Water Restrictions.





Sunwater supply scheme	Water storage	Schemes supplied	FSL (m)	Current level	FS Volume (ML)	Current Volume (ML)	Current capacity (%)	High Priority water Allocation	Medium Priority Allocation
Boyne River & Tarong	Boondooma Dam	Boondooma Scheme, Proston Rural scheme, Kingaroy, Blackbutt	280.4	280.29	204,200	202,199	99	100%	100%
Barker Barambah	BP Dam	Wondai, Murgon	307.36	300.18	134,900	136,101	100.9	100%	100%
	Gordonbrook Dam	Kingaroy	391.5	391.5	6,800	6,512	98.6	N/A	N/A
	Boobir Dam	Blackbutt	434	430.3	170	50	36	N/A	N/A

Key Highlights

QWRAP Bid Pool Application - Water Quality Testing for Treatment Optimisation . SBRC was successful in getting some funding in the amount of \$14,500 (excl. GST). to assist with the THM test project we have underway. This is to simply cover the cost of test material etc to do this, with SBRC contributing staff time to undertake the testing.

It's believed Gympie and North Burnett may also contribute and run some of their water through our process towards the end.

Waiting on results on funding submission through Building our Regions round 6 for off stream storage of Boondooma water at Gordonbrook.

Provision of the Off stream Storage would significantly reduce risk associated with the need to use 100% Gordonbrook sourced water in periods when Boondooma supplies are offline.

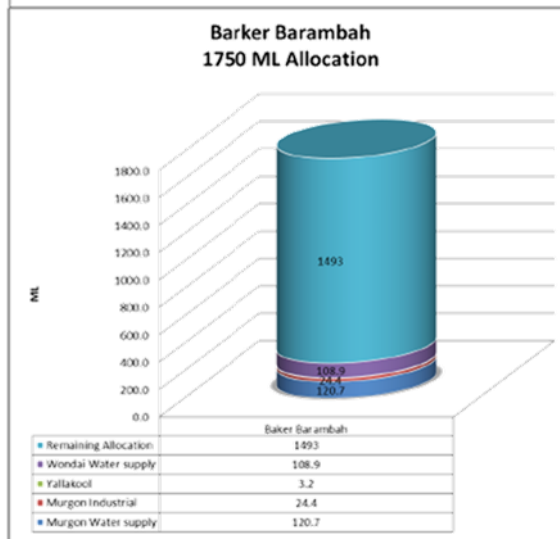
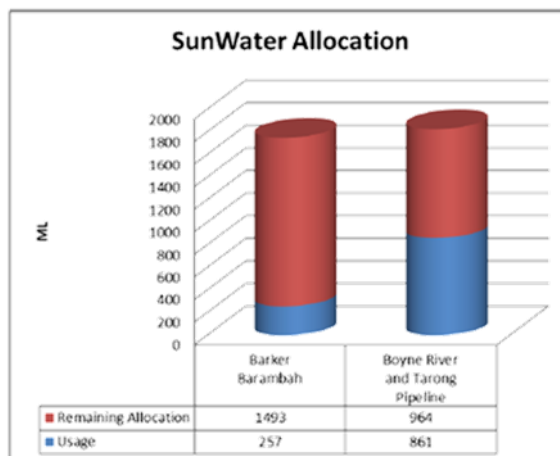
Council continues to monitor water storage throughout the region. Current levels as at 20/1/20222 are:

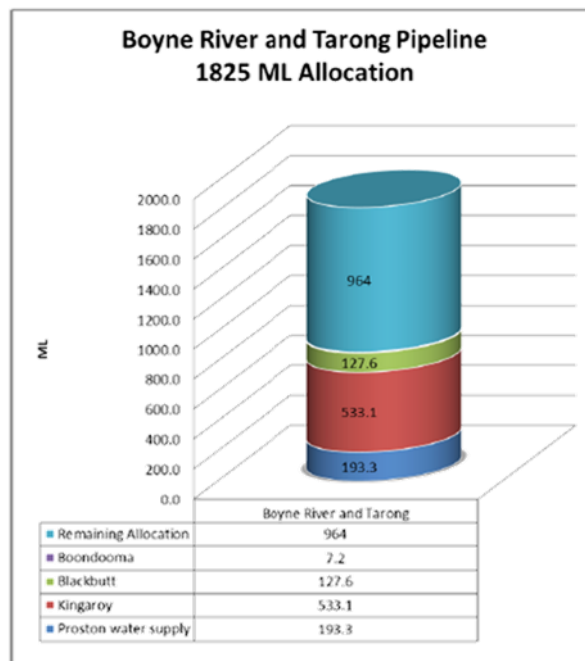
- Boondooma 99.2%.
- BP Dam 101.1%
- Gordonbrook Dam 98.6%.
- Boobir Dam 36%.

Water Allocations and Financial Year Consumption

Recorded at 20/1/2022

Water allocation SunWater scheme	Location / Allocation	Usage to date (ML)	Annual Allocation (ML)	Remaining Allocation (ML)	Remaining Allocation in (%)	Year remaining in (%)
Barker Barambah	Murgon Water supply	120.7	1400	1251.7	89%	44%
	Murgon Industrial	24.4				
	Yallakool	3.2				
	Wondai Water supply	108.9	350	241.092	69%	
	Sub Total	257	1750	1493	85%	
Boyne River and Tarong Pipeline	Proston water supply	193.3	500	306.7	61%	
	Kingaroy	533.1	1110	576.9	52%	
	Blackbutt	127.6	200	72.4	36%	
	Boondooma	7.2	15	7.8	52%	
	Sub Total	861	1825	964	53%	

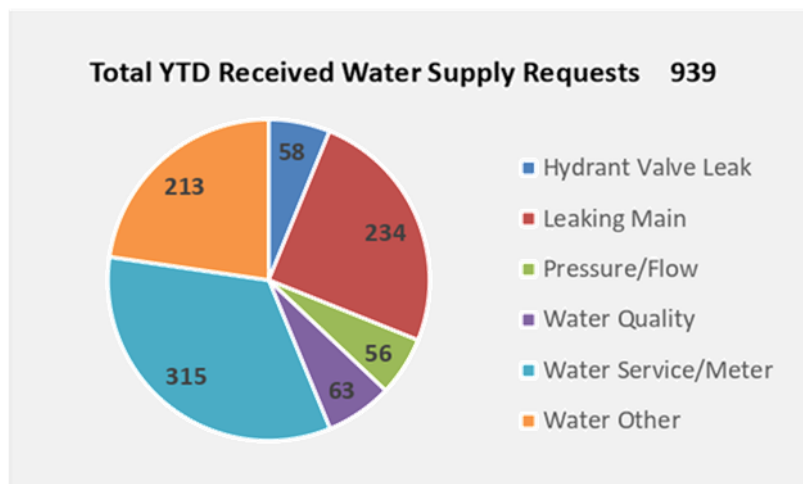
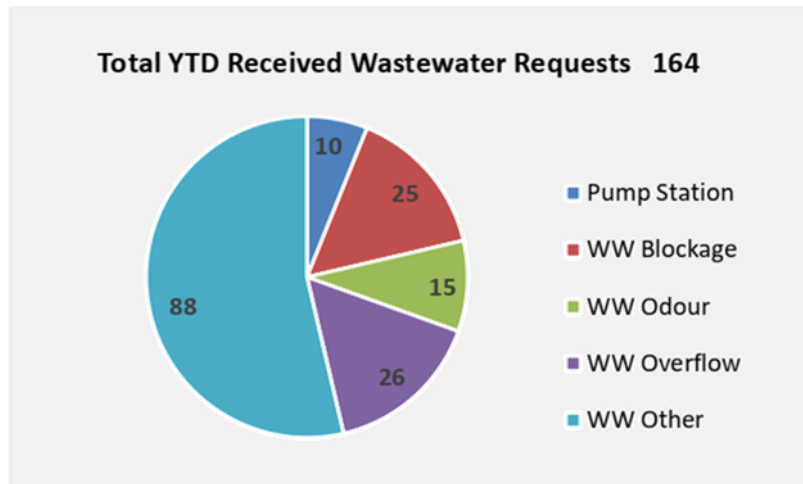




*Annual allocations are for the financial year

Reactive Work - Financial Year to Date

Town	Sewer Blockages	Other Sewer issues	Water Main Breaks	Other water issues
Kingaroy	16	14	15	326
Murgon	1	6	5	17
Wondai	1	5	4	17
Nanango	2	12	19	99
Blackbutt	0	0	2	30
Proston	0	0	1	3
Proston Rural	NA	NA	5	6
Kumbia	NA	NA	0	10
Wooroolin	NA	NA	2	9



Completed Capital Works for Noting

Name	Description	Expected Start	Expected Completion	Budget Amounts	Actuals
KTP Haly Street	200mm dia water main replacement.	July 2021	Aug 2021	\$485000	\$472000
KTP Alford Street	Water Main Replacement (Glendon - Short Street)	May 2021	July 2021	\$270000	\$263500
Wondai Haly Street	Water Main Replacement (Hodge/Scott Streets)	April 2021	July 2021	\$300000	\$300,849

8 QUESTIONS ON NOTICE

8.1 QUESTIONS ON NOTICE

File Number: 02-02-22

Author: Personal Assistant Infrastructure

Authoriser: Chief Executive Officer

The following questions on notice were received at the November General Council Meeting held on Wednesday 24 November 2021 and the Infrastructure Standing Committee Meeting held on Wednesday 1 of December 2021.

Questions

1. Report back to a future Standing Committee Meeting seeking clarification in relation to Cr Duff's statement that Council had lost money from reseals for the additional funding of the KTP and across what budgets?
2. Has the roundabout name signage been progressed? There are two roundabout signs in Kingaroy that are starting to fall over – one in front of the Kingaroy town swimming pool and one in Moore street. Is there plans to replace those signs in accordance with the style guide?
3. Do we have the budget to engage contactors? Have we already flagged with the contractors that we are going to be looking to engage them? Have we prepared better this time? Are we going to be more proactive this time with our slashing program?

Responses

1. Responses are contained in the attachments of the report.

RECOMMENDATION

That the responses to the questions raised be received and noted.

ATTACHMENTS

1. **February Questions on Notice Responses** [↓](#) 
2. **Example of Signs Ordered** [↓](#) 
3. **Microsoft Project Slashing Program** [↓](#) 

Infrastructure's Questions on Notice

(Q1) Question on notice from Cr Kathy Duff:

Report back to a future Standing Committee Meeting seeking clarification in relation to Cr Duff's statement that Council had lost money from reseals for the additional funding of the KTP and across what budgets.

The \$2M had been identified as funded depreciation and nominally allocated to sealed roads by officers in the AMP strategy. Given Council runs a general operations depreciation deficit it is ultimately Council's decision in its budget each year in accordance with their budget priorities, for example Council may choose to reallocate nominated funds from reseals to undertake more pavement and footpath replacements. There will be an element of assets that are unfunded and Council will prioritise projects for external funding or review its asset management strategy each year or review its available depreciation at budget time each year.

This follows the methodology that was used to complete the Murgon CBD upgrade project and also fund the large rural re-sheeting program undertaken over the past 3years.

(Q2) Question on notice from Cr Schumacher:

Has the roundabout name signage been progressed? There are two roundabout signs in Kingaroy that are starting to fall over – one in front of the Kingaroy town swimming pool and one in Moore street. Is there plans to replace those signs in accordance with the style guide?

Signs for Moore Street, Murray Parade and Cowie Drive Intersection have been ordered prior to Christmas.

Signs for Alford Street and William Street intersection have been ordered in January 2022.

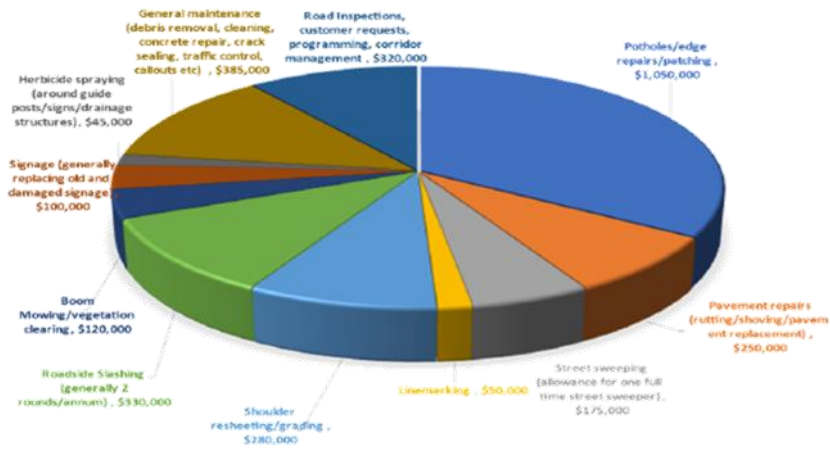
Refer to attachment **two (2)** for example of the signs ordered.

(Q3) Question on notice from Cr Kathy Duff:

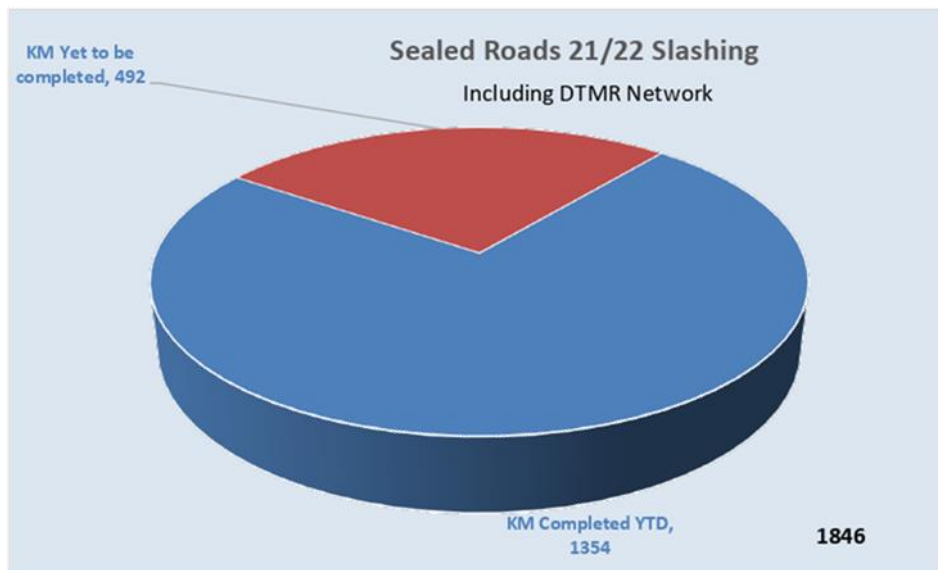
Do we have the budget to engage contactors? Have we already flagged with the contractors that we are going to be looking to engage them? Have we prepared better this time? Are we going to be more proactive this time with our slashing program?

The roadside slashing budget is a nominal allocation from within the Council's allocated works operational budget and remains the same, consistent with the slashing service level (2 rounds per annum), as per the below figure.

SERVICE BASED BUDGET SEALED ROAD NETWORK \$3.105M



Contractors are procured if required to assist the Council team and this is an operational determination through the slashing supervisor when it is decided that additional slashers are required. Currently there are four Council slashers undertaking work and no contractors. The amount of slashing completed this financial year is depicted in the below figure.



For information purposes only, also attached is an extract from the Microsoft Project working document used by the slashing team to plan and coordinate the roadside slashing work.

Refer to Attachment three (3) for Microsoft Project Slashing Program

Example



John Ogilvie Slashing 21_22 Slashing.mpp

ID	Task Name	Area/Location	Duration	Start	Finish	% Complete	Km		2022	
1	John Ogilvie - Slashing			Thu 1/07/21		6%			H2	H1
2	Slashing Program			Thu 1/07/21		6%				
3	Chris Hillier - Russel Neelson North - OP.036150			Thu 1/07/21		7%				
4	North Slashing Circuit			Thu 1/07/21		7%				
5	Start of Circuit					0%				
6	Bunya Hwy 45B					0%	52.76			
7	Ferris Road	Murgon	0.25 days	Mon 18/10/21	Mon 18/10/21	100%	2.71	100%		
8	Kikoy Murgon Road 491		1 day	Mon 18/10/21	Tue 19/10/21	0%	11.04	0%		
9	Zerners Road	Murgon	0.25 days	Tue 19/10/21	Tue 19/10/21	100%	1.7	100%		
10	Annings Road	Murgon	0.25 days	Tue 19/10/21	Tue 19/10/21	100%	2.1	100%		
11	Wittons Road	Manyung	0.25 days	Tue 19/10/21	Tue 19/10/21	100%	.2	100%		
12	Sipples Road	Redgate	0.25 days	Tue 19/10/21	Tue 19/10/21	100%	2.28	100%		
13	Moondooner Road	Moondooner	0.25 days	Wed 20/10/21	Wed 20/10/21	100%	4.12	100%		
14	Goschnicks Road	Redgate	0.25 days	Thu 1/07/21	Thu 1/07/21	0%	.96	0%		
15	Tipperary Road	Redgate	0.25 days	Wed 20/10/21	Wed 20/10/21	100%	4.25	100%		
16	Stienhardts Road	Moffadale	0.25 days	Wed 20/10/21	Wed 20/10/21	100%	5.2	100%		
17	Clovely Lane	Moffadale	0.25 days	Thu 21/10/21	Thu 21/10/21	100%	2.67	100%		
18	Verdelho Drive	Moffadale	0.25 days	Thu 21/10/21	Thu 21/10/21	100%	1.25	100%		
19	Waterview Driveve	Moffadale	0.25 days	Thu 21/10/21	Thu 21/10/21	100%	.53	100%		
20	Stegemanns Road	Moffadale	0.25 days	Thu 21/10/21	Thu 21/10/21	100%	1.46	100%		
21	Murgon Barambah Road 437		1 day	Fri 22/10/21	Fri 22/10/21	0%	14.14	0%		
22	Borderts Hill Road	Murgon	0.25 days	Mon 25/10/21	Mon 25/10/21	100%	1.86	100%		
23	Cherbourg Road	Murgon	0.25 days	Mon 25/10/21	Mon 25/10/21	0%	2.2	0%		
24	Burtsons Road	Murgon	0.25 days	Mon 25/10/21	Mon 25/10/21	100%	.95	100%		
25	Boat Mountain Road	Murgon	0.5 days	Mon 25/10/21	Tue 26/10/21	100%	7.71	100%		
26	Braithwaites Road	Murgon	0.25 days	Tue 26/10/21	Tue 26/10/21	100%	.78	100%		
27	Hetheringtons Road	Manyung	0.25 days	Tue 26/10/21	Tue 26/10/21	100%	5.3	100%		
28	Koy Close	Manyung	0.25 days	Tue 26/10/21	Tue 26/10/21	100%	.25	100%		
29	Reifs Road	Tablelands	0.25 days	Wed 27/10/21	Wed 27/10/21	100%	5.36	100%		
30	Levers Road	Tablelands	0.25 days	Wed 27/10/21	Wed 27/10/21	100%	2.95	100%		
31	Daniels Road	Tablelands	0.25 days	Wed 27/10/21	Wed 27/10/21	100%	2.2	100%		
32	Hebbel Drive	Tablelands	0.25 days	Wed 27/10/21	Wed 27/10/21	100%	1.44	100%		
33	Carters Road	Tablelands	0.25 days	Thu 28/10/21	Thu 28/10/21	100%	1.35	100%		
34	Crownthorpe Road	Tablelands	1 day	Thu 28/10/21	Fri 29/10/21	100%	14.05	100%		
35	Blackburns Road	Crownthorpe	0.25 days	Fri 29/10/21	Fri 29/10/21	100%	.65	100%		
36	Nangur Road	Tablelands	0.25 days	Fri 29/10/21	Fri 29/10/21	100%	1.44	100%		
37	Smiths Road	Crownthorpe	0.25 days	Fri 29/10/21	Fri 29/10/21	100%	3.28	100%		
38	Uptons Road	Crownthorpe	0.25 days	Mon 1/11/21	Mon 1/11/21	100%	.92	100%		
39	Pringles Hill Road	Crownthorpe	0.25 days	Mon 1/11/21	Mon 1/11/21	100%	2.25	100%		
40	Eisenmengers Road	Merewood	0.25 days	Mon 1/11/21	Mon 1/11/21	100%	2.86	100%		
41	Gesslers Road	Murgon	0.25 days	Mon 1/11/21	Mon 1/11/21	100%	4.52	100%		
42	Murgon Gayndah Road 439		2 days	Tue 2/11/21	Wed 3/11/21	0%	31.41	0%		
43	Verietz Road	Oakdale	0.25 days	Thu 4/11/21	Thu 4/11/21	100%	.46	100%		
44	Oakview Lane	Murgon	0.25 days	Thu 4/11/21	Thu 4/11/21	100%	0.15	100%		
45	Bellotis Road	Murgon	0.25 days	Thu 4/11/21	Thu 4/11/21	100%	.4	100%		
46	Paul Holzmagle Road	Murgon	0.25 days	Thu 4/11/21	Thu 4/11/21	100%	1.2	100%		
47	Elbow Road	Merewood	0.25 days	Fri 5/11/21	Fri 5/11/21	100%	3.52	100%		
48	Kitoba Road	Kitoba	0.25 days	Fri 5/11/21	Fri 5/11/21	100%	2.91	100%		
49	William Webber Road	Cloyna	0.25 days	Fri 5/11/21	Fri 5/11/21	100%	3.39	100%		
50	Headings Road	Sunnybrook	0.25 days	Fri 5/11/21	Fri 5/11/21	100%	1.26	100%		
51	Cloyna West Road	Cloyna	0.25 days	Tue 18/01/22	Tue 18/01/22	0%	3.73	0%		
52	Kratzmans Road	Windera	0.25 days	Tue 18/01/22	Tue 18/01/22	100%	3.01	100%		
53	Morgans Road	Windera	0.5 days	Tue 18/01/22	Tue 18/01/22	100%	6.44	100%		
54	Louttits Road	Glenrock	0.25 days	Wed 19/01/22	Wed 19/01/22	100%	4.18	100%		
55	Glenrock Road	Glenrock	0.25 days	Wed 19/01/22	Wed 19/01/22	100%	1.15	100%		
56	Wilsons Road	Windera	1 day	Wed 19/01/22	Thu 20/01/22	100%	11.04	100%		
57	Brandt Road	Wooroonden	0.25 days	Thu 20/01/22	Thu 20/01/22	0%	5.4	0%		
58	Freemans Road	Wooroonden	0.25 days	Thu 20/01/22	Thu 20/01/22	0%	.93	0%		
59	Wooroonden Road	Wooroonden	0.25 days	Fri 21/01/22	Fri 21/01/22	0%	5.4	0%		
60	Bradleys Road	Wooroonden	0.25 days	Fri 21/01/22	Fri 21/01/22	0%	2.84	0%		
61	Reidys Road	Wooroonden	0.25 days	Fri 21/01/22	Fri 21/01/22	0%	2.47	0%		
62	Webber Bridge Road	Wooroonden	0.25 days	Fri 21/01/22	Fri 21/01/22	0%	4.99	0%		
63	Stonelands Road	Hivesville	0.5 days	Mon 24/01/22	Mon 24/01/22	0%	7.11	0%		
64	Mcconnell Way	Mondure	0.25 days	Mon 24/01/22	Mon 24/01/22	0%	3.93	0%		
65	Kawf Kawf Road	Kawf Kawf	0.25 days	Mon 24/01/22	Mon 24/01/22	0%	2.73	0%		
66	Hivesville Road	Hivesville	0.5 days	Tue 25/01/22	Tue 25/01/22	0%	8.64	0%		
67	Friebergs Road	Byee	0.25 days	Tue 25/01/22	Tue 25/01/22	0%	4.26	0%		
68	Sempfs Road	Byee	0.25 days	Tue 25/01/22	Tue 25/01/22	0%	1.89	0%		
69	Silverleaf Road	Silverleaf	1 day	Wed 26/01/22	Wed 26/01/22	0%	18.33	0%		
70	Bicks Road	Cloyna	0.25 days	Thu 27/01/22	Thu 27/01/22	0%	5.8	0%		
71	Jacksons Road	Chelmsford	0.25 days	Wed 2/02/22	Wed 2/02/22	0%	1.65	0%		
72	Flats Road	Wheatlands	0.25 days	Wed 2/02/22	Wed 2/02/22	0%	5.26	0%		
73	Kangaroo Yard Road	Wheatlands	0.25 days	Wed 2/02/22	Wed 2/02/22	0%	4.8	0%		
74	Wheatlands Loop Road	Wheatlands	0.25 days	Thu 3/02/22	Thu 3/02/22	0%	3.8	0%		
75	Mondure Wheatlands Road	Silverleaf	0.5 days	Thu 3/02/22	Thu 3/02/22	0%	9.45	0%		

John Ogilvie Slashing 21_22 Slashing.mpp

ID	Task Name	Area/Location	Duration	Start	Finish	% Complete	Km	H2	2022	H1
76	Campbells Road	Silverleaf	0.25 days	Thu 3/02/22	Thu 3/02/22	0%	4.5		0%	
77	Farrers Road	Silverleaf	0.25 days	Fri 4/02/22	Fri 4/02/22	0%	.1		0%	
78	Mondure Road	Mondure	0.25 days	Fri 4/02/22	Fri 4/02/22	0%	4.13		0%	
79	Pedersons Road	Cushnie	0.25 days	Fri 4/02/22	Fri 4/02/22	0%	3.48		0%	
80	Olsens Road	Cushnie	0.25 days	Fri 4/02/22	Fri 4/02/22	0%	4.68		0%	
81	Mcalister Road	Cushnie	0.25 days	Mon 7/02/22	Mon 7/02/22	0%	.65		0%	
82	Magnussens Road	Cushnie	0.25 days	Mon 7/02/22	Mon 7/02/22	0%	1.09		0%	
83	Teschers Road	Cushnie	0.25 days	Mon 7/02/22	Mon 7/02/22	0%	4.63		0%	
84	Schloss Road	Cushnie	0.25 days	Mon 7/02/22	Mon 7/02/22	0%	1.66		0%	
85	Reinkes Road	Cushnie	0.25 days	Tue 8/02/22	Tue 8/02/22	0%	1.53		0%	
86	Reillys Road	Cushnie	0.25 days	Tue 8/02/22	Tue 8/02/22	0%	2.71		0%	
87	G Andersons Road	Cushnie	0.25 days	Tue 8/02/22	Tue 8/02/22	0%	.57		0%	
88	Cushnie Road	Cushnie	1 day	Tue 8/02/22	Wed 9/02/22	0%	11.54		0%	
89	Jorgensens Road	Greenview	0.25 days	Wed 9/02/22	Wed 9/02/22	0%	1.08		0%	
90	Fairdale Road	Fairdale	0.5 days	Thu 10/02/22	Thu 10/02/22	0%	8.12		0%	
91	Mp Creek Road	MP Creek	0.25 days	Thu 10/02/22	Thu 10/02/22	0%	1.38		0%	
92	Mt Mceuen Road	Mt Mceuen	0.25 days	Thu 10/02/22	Thu 10/02/22	0%	5.49		0%	
93	Greenview Road	Wondai	0.5 days	Fri 11/02/22	Fri 11/02/22	0%	6.59		0%	
94	Sportsground Road	Wooroolin	0.25 days	Fri 11/02/22	Fri 11/02/22	0%	.94		0%	
95	East Wooroolin Road	Wooroolin	0.25 days	Fri 11/02/22	Fri 11/02/22	0%	4.68		0%	
96	Quarry Road	Wooroolin	0.25 days	Mon 14/02/22	Mon 14/02/22	0%	3.08		0%	
97	Memerambi Cemetery Road	Memerambi	0.25 days	Mon 14/02/22	Mon 14/02/22	0%	.37		0%	
98	Recreation Drive	Wooroolin	0.25 days	Mon 14/02/22	Mon 14/02/22	0%	4.36		0%	
99	Mehans Road	Memerambi	0.25 days	Mon 14/02/22	Mon 14/02/22	0%	.2		0%	
100	Bunya Hwy 45B		1 day	Tue 15/02/22	Tue 15/02/22	0%	52.76		0%	
101	Youngs Road	Wooroolin	0.25 days	Wed 16/02/22	Wed 16/02/22	0%	1.64		0%	
102	West Wooroolin Road	Wooroolin	1 day	Wed 16/02/22	Thu 17/02/22	0%	10.67		0%	
103	Logans Road	Wooroolin	0.25 days	Thu 17/02/22	Thu 17/02/22	0%	1.1		0%	
104	Denmark Road	Wooroolin	0.25 days	Thu 17/02/22	Thu 17/02/22	0%	4.1		0%	
105	Wellers Road	Wooroolin	0.25 days	Thu 17/02/22	Thu 17/02/22	0%	5.24		0%	
106	Dunfords Road	Wooroolin	0.25 days	Fri 18/02/22	Fri 18/02/22	0%	.2		0%	
107	Cants Road	Wooroolin	0.25 days	Fri 18/02/22	Fri 18/02/22	0%	4.03		0%	
108	Wondai Charlestown Road	Wondai	0.25 days	Fri 18/02/22	Fri 18/02/22	0%	5.6		0%	
109	Kilcoy Murgon Road 491		1 day	Fri 18/02/22	Mon 21/02/22	0%	11.04		0%	
110	Murgon Barambah Road 437		1 day	Mon 21/02/22	Tue 22/02/22	0%	14.14		0%	
111	Murgon Gayndah Road 439		2 days	Tue 22/02/22	Thu 24/02/22	0%	31.41		0%	
112	Byee Road 4365		1 day	Thu 24/02/22	Fri 25/02/22	0%	14.49		0%	
113	Wondai Proston Road 436		3 days	Fri 25/02/22	Wed 2/03/22	0%	36.4		0%	
114	Weckers Road	Charlestown	0.25 days	Wed 2/03/22	Wed 2/03/22	0%	1.42		0%	
115	Tingoora Charlestown Road	Tingoora	0.25 days	Thu 3/03/22	Thu 3/03/22	0%	5.37		0%	
116	Transmitter Road	Charlestown	0.25 days	Thu 3/03/22	Thu 3/03/22	0%	4.38		0%	
117	Tingoora Chelmsford Road	Tingoora	1 day	Thu 3/03/22	Fri 4/03/22	0%	13.72		0%	
118	Tingoora Loop Road	Tingoora	0.25 days	Fri 4/03/22	Fri 4/03/22	0%	.86		0%	
119	Lysdale Road	Wondai	0.25 days	Fri 4/03/22	Fri 4/03/22	0%	3.37		0%	
120	Wondai Industrial Area Old Dip Road, Bunya Ave	Wondai	0.25 days	Mon 7/03/22	Mon 7/03/22	0%			0%	
121	Wesslings Road	Wondai	0.25 days	Mon 7/03/22	Mon 7/03/22	0%	2.27		0%	
122	Hivesville Township	Hivesville	0.25 days	Mon 7/03/22	Mon 7/03/22	0%	1		0%	
123	Kinleymore School Road	Kinleymore	0.25 days	Mon 7/03/22	Mon 7/03/22	0%	1.06		0%	
124	Dinoysuis Road	Kinleymore	0.25 days	Tue 8/03/22	Tue 8/03/22	0%	1.31		0%	
125	Middle Road	Proston	0.25 days	Tue 8/03/22	Tue 8/03/22	0%	.58		0%	
126	Susan Crt	Proston	0.25 days	Tue 8/03/22	Tue 8/03/22	0%	.57		0%	
127	Butler Drive	Proston	0.25 days	Tue 8/03/22	Tue 8/03/22	0%	1.82		0%	
128	Okeden Road (Boondooma Dam Road) 4364		1 day	Wed 9/03/22	Wed 9/03/22	0%	17.35		0%	
129	Okeden Byanda Road	Speedwell	0.25 days	Thu 10/03/22	Thu 10/03/22	0%	3.71		0%	
130	Range Road	Stalworth	0.25 days	Thu 10/03/22	Thu 10/03/22	0%	2.49		0%	
131	Speedwell Road	Speedwell	0.5 days	Thu 10/03/22	Thu 10/03/22	0%	7.35		0%	
132	Speedwell Abbeywood Road	Stalworth	0.25 days	Fri 11/03/22	Fri 11/03/22	0%	5.89		0%	
133	Back Ck Road	Stalworth	0.25 days	Fri 11/03/22	Fri 11/03/22	0%	1.2		0%	
134	Stalworth Road	Stalworth	0.25 days	Fri 11/03/22	Fri 11/03/22	0%	3.66		0%	
135	Proston Abbeywood Road	Stalworth	0.5 days	Fri 11/03/22	Mon 14/03/22	0%	7.12		0%	
136	Cridlands Road	Abbeywood	0.25 days	Mon 14/03/22	Mon 14/03/22	0%	4.06		0%	
137	Gayndah Hivesville Road	Wigton	0.5 days	Mon 14/03/22	Mon 14/03/22	0%	9.78		0%	
138	Basin Road	Abbeywood	0.25 days	Tue 15/03/22	Tue 15/03/22	0%	1.1		0%	
139	Proston Boondooma Road 4356		3 days	Tue 15/03/22	Fri 18/03/22	0%	39.54		0%	
140	Old Proston Road	Okeden	0.5 days	Fri 18/03/22	Fri 18/03/22	0%	6.18		0%	
141	Rankins Road	Brigooda	0.25 days	Fri 18/03/22	Fri 18/03/22	0%	1.26		0%	
142	Pincotts Road	Boondooma	0.25 days	Mon 21/03/22	Mon 21/03/22	0%	2.1		0%	
143	Mundubbera Durong Road 435		3 days	Mon 21/03/22	Thu 24/03/22	0%	42.44		0%	
144	Swains Road	Durong	0.25 days	Thu 24/03/22	Thu 24/03/22	0%	4.09		0%	
145	Stubbsstrong Road	Durong	1 day	Thu 24/03/22	Fri 25/03/22	0%	12.22		0%	
146	Wooletts Road	Durong	0.25 days	Fri 25/03/22	Fri 25/03/22	0%	4.5		0%	
147	West Boondooma Road	Boondooma	1 day	Fri 25/03/22	Mon 28/03/22	0%	12.18		0%	
148	Krugers Road	Boondooma	0.26 days	Mon 28/03/22	Tue 29/03/22	0%	.8		0%	

John Ogilvie Slashing 21_22 Slashing.mpp

ID	Task Name	Area/Location	Duration	Start	Finish	% Complete	Kim	
149	Brownless Road	Boondooma	0.25 days	Tue 29/03/22	Tue 29/03/22	0%	2.78	
150	Shellytop Road	Durong	0.25 days	Tue 29/03/22	Tue 29/03/22	0%	1.22	
151	Manar Road	Boondooma	0.25 days	Tue 29/03/22	Tue 29/03/22	0%	4	
152	Chinchilla Wondai Road 426		7 days	Tue 29/03/22	Thu 7/04/22	0%	80.13	
153	T H Burns Road	Ballogie	0.25 days	Thu 7/04/22	Fri 8/04/22	0%	.65	
154	Burra Burri Road	Chapingah	0.25 days	Fri 8/04/22	Fri 8/04/22	0%	4.25	
155	Byee Road 4365		1 day	Thu 27/01/22	Fri 28/01/22	0%	14.49	
156	Wondai Proston Road 436		3 days	Fri 28/01/22	Wed 2/02/22	0%	36.4	
157	<New Task>					0%		
158	<New Task>					0%		
159	Aberdeen Road	Durong	0.25 days	Fri 8/04/22	Fri 8/04/22	0%	2.93	
160	Restart Circuit		114 days			0%	837	
161						0%		
162	.Travis - OP.036151			Thu 1/07/21		19%		1/07
163	Central Slashing Circuit			Thu 1/07/21		19%		1/07
164	Start of Circuit					0%		
165	Kingaroy Cooyar Road (K'Roy To Brooklands) 419		3 days	Wed 15/09/21	Fri 17/09/21	0%	21.5	
166	North Branch Road	Booie	0.5 days	Wed 12/01/22	Wed 12/01/22	100%	3.1	100%
167	Jorgensens Road	Booie	0.25 days	Wed 12/01/22	Wed 12/01/22	100%	.38	100%
168	Faughnans Road	Booie	0.25 days	Wed 12/01/22	Wed 12/01/22	100%	1.65	100%
169	Harchs Road	Booie	0.25 days	Thu 13/01/22	Thu 13/01/22	100%	.33	100%
170	Radunzs Road	Booie	0.25 days	Thu 27/01/22	Thu 27/01/22	100%	1.82	100%
171	Hillsdale Road	Hillsdale	1 day	Thu 27/01/22	Fri 28/01/22	100%	5.8	100%
172	Coolabunia Road	Coolabunia	1 day	Fri 28/01/22	Mon 31/01/22	100%	4.39	100%
173	Barsby Road	Coolabunia	0.25 days	Mon 31/01/22	Mon 31/01/22	100%	1.9	100%
174	Reagon Road	Booie	0.25 days	Tue 1/02/22	Tue 1/02/22	100%	.28	100%
175	Malar Road	Booie	1 day	Tue 1/02/22	Wed 2/02/22	100%	6.81	100%
176	Coolabunia Malar Road	Hodgfeigh	0.25 days	Wed 2/02/22	Wed 2/02/22	100%	1.81	100%
177	Roberts Road	Hodgfeigh	0.25 days	Wed 2/02/22	Wed 2/02/22	100%	.29	100%
178	Burkes Road	Booie	0.25 days	Wed 2/02/22	Wed 2/02/22	100%	2.15	100%
179	Siddans Road	Booie	0.25 days	Thu 3/02/22	Thu 3/02/22	100%	.24	100%
180	Schellbacks Road	Booie	0.25 days	Thu 3/02/22	Thu 3/02/22	100%	1.24	100%
181	Curtis Road	Kingaroy	0.25 days	Thu 3/02/22	Thu 3/02/22	100%	2.68	100%
182	Taylor's Road	Kingaroy	0.25 days	Thu 3/02/22	Thu 3/02/22	100%	2.31	100%
183	West St	Kingaroy	0.25 days	Fri 4/02/22	Fri 4/02/22	100%	2.23	100%
184	Weens Road	Kingaroy	0.5 days	Fri 4/02/22	Fri 4/02/22	100%	3.65	100%
185	Siefert St	Crawford	0.25 days	Wed 29/12/21	Wed 29/12/21	100%	2.31	100%
186	Liesegangs Road	Crawford	0.5 days	Wed 29/12/21	Wed 29/12/21	100%	3.2	100%
187	Wingfelds Road	Crawford	0.25 days	Wed 29/12/21	Wed 29/12/21	100%	2.8	100%
188	Memerambi Gordonbrook Road		2 days	Thu 30/12/21	Fri 31/12/21	100%	18.33	100%
189	Elwoods Road	Gordonbrook	0.5 days	Mon 3/01/22	Mon 3/01/22	100%	3.72	100%
190	Dangore Mountain	Dangore	1 day	Mon 3/01/22	Tue 4/01/22	100%	6.96	100%
191	River Road	Kingaroy	1 day	Tue 4/01/22	Wed 5/01/22	100%	9.1	100%
192	Hodges Road	Kingaroy	0.25 days	Wed 5/01/22	Wed 5/01/22	100%	.85	100%
193	Luck Road	Inverlaw	0.25 days	Wed 5/01/22	Wed 5/01/22	100%	.81	100%
194	Minmore Road	Inverlaw	0.25 days	Wed 19/01/22	Wed 19/01/22	100%	.6	100%
195	Deep Ck Road	Inverlaw	0.5 days	Wed 19/01/22	Wed 19/01/22	100%	4.5	100%
196	Beils Road	Inverlaw	0.25 days	Wed 19/01/22	Wed 19/01/22	100%	1.33	100%
197	Wooden Hut Road	Inverlaw	0.5 days	Thu 20/01/22	Thu 20/01/22	100%	3.81	100%
198	Benair Road	Benair	1 day	Thu 20/01/22	Fri 21/01/22	100%	7.54	100%
199	Wattlegrove Road	Benair	0.25 days	Fri 21/01/22	Fri 21/01/22	100%	.8	100%
200	Reedy Ck	Benair	1 day	Fri 21/01/22	Mon 24/01/22	100%	9.52	100%
201	Magees Road	Inverlaw	0.5 days	Thu 20/01/22	Thu 20/01/22	0%	3.36	0%
202	Hodges Dip Road	Chahpingah	0.5 days	Thu 20/01/22	Thu 20/01/22	0%	3.19	0%
203	Greystonelea Road	Ironpot	0.13 days	Fri 21/01/22	Fri 21/01/22	0%	3.43	0%
204	Jarail Road	Ironpot	1 day	Fri 21/01/22	Mon 24/01/22	0%	6.99	0%
205	Niagara Road	Boyneside	1 day	Mon 24/01/22	Tue 25/01/22	0%	6	0%
206	Ironpot Road	Ironpot	5 days	Tue 25/01/22	Tue 1/02/22	0%	31.03	0%
207	Red Tank Road	Boyneside	0.25 days	Tue 1/02/22	Tue 1/02/22	0%	1.55	0%
208	Kumbia Minmore Road	Benair	0.5 days	Tue 1/02/22	Tue 1/02/22	0%	3.51	0%
209	Manneum Road	Manneum	2 days	Tue 1/02/22	Thu 3/02/22	0%	15.94	0%
210	Goodger Kunioon Road	Goodger	1 day	Thu 3/02/22	Fri 4/02/22	0%	4.53	0%
211	Goodger Gully Road	Goodger	1 day	Fri 4/02/22	Mon 7/02/22	0%	3.69	0%
212	Forest View Drive	Brooklands	0.25 days	Mon 7/02/22	Tue 8/02/22	0%	0.5	0%
213	Kumbia Road	Kumbia	3 days	Wed 9/03/22	Mon 14/03/22	0%	19.47	0%
214	Glenclyff Road	Alice Creek	0.25 days	Mon 14/03/22	Mon 14/03/22	0%	2.35	0%
215	Elsemere Road	Haly Creek	2 days	Mon 14/03/22	Wed 16/03/22	0%	10.34	0%
216	Parker Road	Elsemere	0.5 days	Wed 16/03/22	Wed 16/03/22	0%	4.33	0%
217	Pauls Parade	Elsemere	0.25 days	Thu 17/03/22	Thu 17/03/22	0%	.98	0%
218	Gannon Road	Elsemere	0.25 days	Thu 17/03/22	Thu 17/03/22	0%	.85	0%
219	Lillian Ave	Elsemere	0.25 days	Thu 17/03/22	Thu 17/03/22	0%	1.55	0%
220	Hiltop Drive	Elsemere	0.25 days	Thu 17/03/22	Thu 17/03/22	0%	.54	0%
221	Acacia Drive	Elsemere	0.25 days	Fri 18/03/22	Fri 18/03/22	0%	.75	0%
222	Janetki Street	Kumbia	0.25 days	Fri 18/03/22	Fri 18/03/22	0%	0.1	0%
223	Brook Road	Kumbia	0.5 days	Fri 18/03/22	Fri 18/03/22	0%	4.51	0%
224	Kearneys Road	Kumbia	1 day	Mon 21/03/22	Mon 21/03/22	0%	9.58	0%

John Ogilvie Slashing 21_22 Slashing.mpp

ID	Task Name	Area/Location	Duration	Start	Finish	% Complete	Km	H2	2022	H1
225	Flagstone Ck Road	Haly Creek	0.25 days	Tue 22/03/22	Tue 22/03/22	0%	1.1			0%
226	Haly Ck Road	Haly Creek	1 day	Tue 22/03/22	Wed 23/03/22	0%	10.72			0%
227	Stuart Valley Drive	Haly Creek	1 day	Wed 23/03/22	Thu 24/03/22	0%	6.16			0%
228	Cairns Road	Goodger	0.25 days	Thu 24/03/22	Thu 24/03/22	0%	.8			0%
229	Weeks Road	Goodger	0.25 days	Thu 24/03/22	Thu 24/03/22	0%	.75			0%
230	Kingaroy Cooyar Road (K'Roy To Brooklands) 419		3 days	Thu 24/03/22	Tue 29/03/22	0%	21.5			0%
231	Bunya Mountains Road 4161		3 days	Tue 29/03/22	Fri 1/04/22	0%	26.97			0%
232	Bunya Hwy 45A		7 days	Fri 1/04/22	Tue 12/04/22	0%	47.63			0%
233	Bunya Mountains Road 4161		3 days	Tue 12/04/22	Fri 15/04/22	0%	26.97			0%
234	Boonenne Ellesmere Road	Taabinga	0.25 days	Fri 15/04/22	Fri 15/04/22	0%	2.25			0%
235	Lankowskis Road	Taabinga	0.25 days	Mon 18/04/22	Mon 18/04/22	0%	1.15			0%
236	Aerodrome Road	Taabinga	0.25 days	Mon 18/04/22	Mon 18/04/22	0%	1.3			0%
237	Geritz Road	Kingaroy	0.25 days	Mon 18/04/22	Mon 18/04/22	0%	1.31			0%
238	Geoff Raph Drive	Taabinga	0.25 days	Mon 18/04/22	Mon 18/04/22	0%	.89			0%
239	Edenvale Sth Road	Kingaroy	0.25 days	Tue 19/04/22	Tue 19/04/22	0%	3.17			0%
240	Belbird Road	Coolabunia	1 day	Tue 19/04/22	Wed 20/04/22	0%	9.94			0%
241	Semgreens Road	Hodgleigh	0.25 days	Wed 20/04/22	Wed 20/04/22	0%	2.91			0%
242	West Coolabunia Road	Coolabunia	1 day	Wed 20/04/22	Thu 21/04/22	0%	4.54			0%
243	Royles Road	Coolabunia	0.25 days	Thu 21/04/22	Thu 21/04/22	0%	1.73			0%
244	Sommersfield Road	Coolabunia	0.25 days	Thu 21/04/22	Thu 21/04/22	0%	.99			0%
245	Peterson Drive	Coolabunia	1 day	Fri 22/04/22	Fri 22/04/22	0%	7.36			0%
246	Mary St	Coolabunia	0.25 days	Mon 25/04/22	Mon 25/04/22	0%	1.08			0%
247	Edenvale Nth Road	Kingaroy	0.25 days	Mon 25/04/22	Mon 25/04/22	0%	.75			0%
248	Clark & Swendson Road	Kingaroy	0.25 days	Mon 25/04/22	Mon 25/04/22	0%	1.87			0%
249	Harris Road	Kingaroy	0.5 days	Mon 25/04/22	Tue 26/04/22	0%	3.3			0%
250	Redmans Road	Booie	0.5 days	Tue 26/04/22	Tue 26/04/22	0%	3.45			0%
251	Sonaree Driveive Parkland/ Driveain	Kingaroy	0.25 days	Tue 26/04/22	Tue 26/04/22	0%	1			0%
252	Premier Driveive Council Reserve / Driveain	Kingaroy	0.25 days	Wed 27/04/22	Wed 27/04/22	0%	1			0%
253	Couchmans Road	Kingaroy	1 day	Wed 27/04/22	Thu 28/04/22	0%	6.14			0%
254	Corndale Road	corndale	1.5 days	Thu 28/04/22	Fri 29/04/22	0%	8.13			0%
255	Birts Road	Kingaroy	0.25 days	Fri 29/04/22	Fri 29/04/22	0%	2.2			0%
256	Belair Road	Kingaroy	0.25 days	Mon 2/05/22	Mon 2/05/22	0%	1.32			0%
257	Booie Crawford Road	Kingaroy	2 days	Mon 2/05/22	Wed 4/05/22	0%	11.1			0%
258	Haydens Road	Booie	0.25 days	Wed 4/05/22	Wed 4/05/22	0%	1.03			0%
259	Mt Hope Road	Booie	0.25 days	Wed 4/05/22	Wed 4/05/22	0%	1.68			0%
260	Kingaroy Burrandowna Road 428		5 days	Wed 4/05/22	Wed 11/05/22	0%	35.25			0%
261	<New Task>		1 day?	Wed 11/05/22	Thu 12/05/22	0%				0%
262	Bunya Mountains Road 4161		3 days	Thu 12/05/22	Tue 17/05/22	0%	26.97			0%
263	Bunya Hwy 45A		7 days	Tue 17/05/22	Thu 26/05/22	0%	47.63			0%
264	Restart Circuit					0%	503.1			0%
265						0%				0%
266	Wayne Smith - South - OP.036152			Thu 1/07/21		12%		1/07		
267	South Slashing Circuit			Thu 1/07/21		12%		1/07		
268	Start of Circuit					0%				
269	Blackbutt & Benarkin Area		0 days	Thu 6/01/22	Thu 6/01/22	100%				100%
270	Nukku North Road	Nukku	0.25 days	Thu 6/01/22	Thu 6/01/22	100%	1.25			100%
271	Nukku Road	Nukku	0.25 days	Thu 6/01/22	Thu 6/01/22	100%	.78			100%
272	Farrington Road	Benarkin	0.25 days	Thu 6/01/22	Thu 6/01/22	100%	.37			100%
273	Almond Road	Benarkin	0.25 days	Thu 6/01/22	Thu 6/01/22	100%	.3			100%
274	Bygrave Road	Benarkin	0.25 days	Fri 7/01/22	Fri 7/01/22	100%	.14			100%
275	Grant Road	Benarkin	0.25 days	Fri 7/01/22	Fri 7/01/22	100%	.94			100%
276	Hilary Road	Benarkin	0.25 days	Fri 7/01/22	Fri 7/01/22	100%	1.21			100%
277	Hardgrave Road	Benarkin	0.25 days	Fri 7/01/22	Fri 7/01/22	100%	1.57			100%
278	Jones Road	Benarkin	0.25 days	Mon 10/01/22	Mon 10/01/22	100%	.4			100%
279	Scott St	Benarkin	0.25 days	Mon 10/01/22	Mon 10/01/22	100%	1.4			100%
280	Williams Road	Benarkin	0.25 days	Mon 10/01/22	Mon 10/01/22	100%	4.91			100%
281	Simpson Road	Benarkin	0.25 days	Mon 10/01/22	Mon 10/01/22	100%	.77			100%
282	Boobir Ck Road	Taromeo	0.25 days	Tue 11/01/22	Tue 11/01/22	100%	.34			100%
283	Cameron Road	Taromeo	0.25 days	Tue 11/01/22	Tue 11/01/22	100%	1.49			100%
284	David Road	Taromeo	0.25 days	Tue 11/01/22	Tue 11/01/22	100%	1.02			100%
285	Emerson Road	Taromeo	0.25 days	Tue 11/01/22	Tue 11/01/22	100%	.55			100%
286	Franks Road	Taromeo	0.25 days	Wed 12/01/22	Wed 12/01/22	100%	3.36			100%
287	Marrington Close	Taromeo	0.25 days	Wed 12/01/22	Wed 12/01/22	100%	.37			100%
288	Old Esk Road	Taromeo	2 days	Wed 12/01/22	Fri 14/01/22	100%	12.74			100%
289	Sutherland Drive	Taromeo	0.25 days	Fri 14/01/22	Fri 14/01/22	100%	1.36			100%
290	Taromeo Rise	Taromeo	0.25 days	Fri 14/01/22	Fri 14/01/22	100%	.9			100%
291	Wild Deer Drive	Taromeo	0.25 days	Mon 17/01/22	Mon 17/01/22	100%	.25			100%
292	Anita Road	Blackbutt north	0.25 days	Mon 17/01/22	Mon 17/01/22	100%	1.34			100%
293	Bowmans Road	Blackbutt north	0.25 days	Mon 17/01/22	Mon 17/01/22	100%	3.24			100%
294	Crompton Drive	Blackbutt north	0.25 days	Mon 17/01/22	Mon 17/01/22	100%	2.22			100%
295	Enid Crt	Blackbutt north	0.25 days	Tue 18/01/22	Tue 18/01/22	100%	.68			100%
296	Gilliland Cret	Blackbutt north	0.25 days	Tue 18/01/22	Tue 18/01/22	100%	1.89			100%

John Ogilvie Slashing 21_22 Slashing.mpp

ID	Task Name	Area/Location	Duration	Start	Finish	% Complete	Km	H2	2022	H1
297	Langton Road	Blackbutt north	0.25 days	Tue 18/01/22	Tue 18/01/22	100%	1.01		100%	
298	Lorna Crt	Blackbutt north	0.25 days	Tue 18/01/22	Tue 18/01/22	100%	.67		100%	
299	Martin Cret	Benarkin north	0.25 days	Wed 19/01/22	Wed 19/01/22	100%	2.56		100%	
300	Mclaughlan Road	Benarkin north	0.25 days	Wed 19/01/22	Wed 19/01/22	100%	2.01		100%	
301	Myrtle Crt	Blackbutt north	0.25 days	Wed 19/01/22	Wed 19/01/22	100%	.34		100%	
302	Taromeo Crt	Blackbutt north	0.25 days	Wed 19/01/22	Wed 19/01/22	100%	.37		100%	
303	Packer Road	Blackbutt north	0.25 days	Thu 20/01/22	Thu 20/01/22	100%	2.13		100%	
304	Stretton Drive	Teelah	0.25 days	Thu 20/01/22	Thu 20/01/22	100%	3.25		100%	
305	Scotts Close	Teelah	0.25 days	Thu 20/01/22	Thu 20/01/22	100%	.7		100%	
306	Janice Crt	Blackbutt	0.25 days	Thu 20/01/22	Thu 20/01/22	100%	.7		100%	
307	Boobir Dam Road	Blackbutt	0.25 days	Fri 21/01/22	Fri 21/01/22	100%	.2		100%	
308	Railway St	Blackbutt	0.25 days	Fri 21/01/22	Fri 21/01/22	100%	.23		100%	
309	Bunya Way	Blackbutt	0.25 days	Fri 21/01/22	Fri 21/01/22	100%	1.09		100%	
310	Greenhills Drive	Blackbutt	0.25 days	Fri 21/01/22	Fri 21/01/22	100%	1.64		100%	
311	Griffin Road	Blackbutt	0.25 days	Mon 24/01/22	Mon 24/01/22	100%	.7		100%	
312	Jones Road	Blackbutt	0.25 days	Mon 24/01/22	Mon 24/01/22	100%	.4		100%	
313	Reservoir Servc Road	Blackbutt	0.25 days	Mon 24/01/22	Mon 24/01/22	100%	.32		100%	
314	Haynes Kite Miller Road	Blackbutt south	0.25 days	Mon 24/01/22	Mon 24/01/22	100%	2.8		100%	
315	Brett Road	Blackbutt South	0.25 days	Tue 25/01/22	Tue 25/01/22	100%	1.07		100%	
316	Blackbutt Crows Nest Road	Blackbutt south	1 day	Tue 25/01/22	Wed 26/01/22	100%	7.61		100%	
317	Ogilvie Road	Blackbutt south	0.25 days	Wed 26/01/22	Wed 26/01/22	100%	.1		100%	
318	Franklins Road	Booie	0.25 days	Thu 27/01/22	Thu 27/01/22	100%	.77		100%	
319	Burtons Road	Booie	0.25 days	Thu 27/01/22	Thu 27/01/22	100%	1.08		100%	
320	Hodgeleigh North Road	Hodgeleigh	0.25 days	Thu 3/02/22	Thu 3/02/22	100%	2.42		100%	
321	Smith Road	Booie	0.5 days	Thu 3/02/22	Thu 3/02/22	100%	3.73		100%	
322	Faulkners Road	Booie	0.25 days	Thu 3/02/22	Thu 3/02/22	100%	.68		100%	
323	Booie Road	Booie	2 days	Wed 19/01/22	Thu 20/01/22	100%	12.21		100%	
324	Malar Crescent	Booie	0.25 days	Fri 21/01/22	Fri 21/01/22	0%	3.04		0%	
325	Memerambi Barkers Ck Road	Wattlecamp	1 day	Fri 21/01/22	Mon 24/01/22	0%	8.05		0%	
326	Mcclymont Road	Wattlecamp	0.25 days	Mon 24/01/22	Mon 24/01/22	0%	1.8		0%	
327	Birch Road	Wattlecamp	0.25 days	Mon 24/01/22	Mon 24/01/22	0%	1.42		0%	
328	Wattlecamp Road	Wattlecamp	1 day	Mon 24/01/22	Tue 25/01/22	0%	7.54		0%	
329	Brodlehurst Road	Wattlecamp	0.5 days	Tue 25/01/22	Wed 26/01/22	0%	3.69		0%	
330	Mcnicol Road	Wattlecamp	0.25 days	Wed 26/01/22	Wed 26/01/22	0%	1.22		0%	
331	Maguire Road	Wattlecamp	0.25 days	Wed 26/01/22	Wed 26/01/22	0%	1.88		0%	
332	Franklin Road	Wattlecamp	0.25 days	Wed 26/01/22	Wed 26/01/22	0%	2.83		0%	
333	Granite Crescent	Wattlecamp	0.25 days	Thu 27/01/22	Thu 27/01/22	0%	.33		0%	
334	Farr Crt	Wattlecamp	0.25 days	Thu 27/01/22	Thu 27/01/22	0%	.44		0%	
335	Sandy Ridges Road	Sandy Ridges	0.25 days	Thu 27/01/22	Thu 27/01/22	0%	.63		0%	
336	Robin And Lee Road	sandy Ridges	0.25 days	Thu 27/01/22	Thu 27/01/22	0%	.94		0%	
337	Wansbeck Manumbar Road	Sandy Ridges	0.5 days	Fri 28/01/22	Fri 28/01/22	0%	3.89		0%	
338	Cobby Road	Glan Devon	0.25 days	Mon 31/01/22	Mon 31/01/22	0%	1.8		0%	
339	Phipps Street East	Nanango	0.25 days	Mon 31/01/22	Mon 31/01/22	0%	.45		0%	
340	Muller St	Nanango	0.25 days	Mon 31/01/22	Mon 31/01/22	0%	.49		0%	
341	Ridley St	Nanango	0.25 days	Mon 31/01/22	Mon 31/01/22	0%	.25		0%	
342	Phipps Street West	Nanango	0.25 days	Tue 1/02/22	Tue 1/02/22	0%	.96		0%	
343	Chappel Road	Glan Devon	0.25 days	Tue 1/02/22	Tue 1/02/22	0%	.98		0%	
344	Heights Road	Glan Devon	0.25 days	Tue 1/02/22	Tue 1/02/22	0%	1.91		0%	
345	Runnymede Road	Runnymede	2 days	Tue 1/02/22	Thu 3/02/22	0%	11.43		0%	
346	Bullcamp Road	Bullcamp	1 day	Thu 3/02/22	Fri 4/02/22	0%	5.58		0%	
347	Scotts Lane	Runnymede	0.25 days	Fri 4/02/22	Fri 4/02/22	0%	.63		0%	
348	Runnymede Estate Road	Runnymede	0.25 days	Mon 7/02/22	Mon 7/02/22	0%	.35		0%	
349	Thompson Road	Runnymede	0.25 days	Mon 7/02/22	Mon 7/02/22	0%	.88		0%	
350	Brazier Road	Runnymede	0.25 days	Mon 7/02/22	Mon 7/02/22	0%	.68		0%	
351	Manumbar Road	Sandy Ridges	3 days	Mon 7/02/22	Thu 10/02/22	0%	21.62		0%	
352	Johnstown Road	Johnstown	0.25 days	Thu 10/02/22	Thu 10/02/22	0%	1.6		0%	
353	Mt Stanley Road	East Nanango	0.5 days	Fri 11/02/22	Fri 11/02/22	0%	4.72		0%	
354	East Nanango Road	East Nanango	0.25 days	Fri 11/02/22	Fri 11/02/22	0%	3.01		0%	
355	Lowry Road	East Nanango	0.25 days	Fri 11/02/22	Fri 11/02/22	0%	.32		0%	
356	North Kerton Road	East Nanango	0.25 days	Mon 14/02/22	Mon 14/02/22	0%	.44		0%	
357	South Kerton Road	East Nanango	0.25 days	Mon 14/02/22	Mon 14/02/22	0%	.3		0%	
358	Brights Road	East Nanango	0.25 days	Mon 14/02/22	Mon 14/02/22	0%	2.12		0%	
359	Locke Lane	Glan Devon	0.25 days	Mon 14/02/22	Mon 14/02/22	0%	.3		0%	
360	Rural Road	Nanango	0.25 days	Tue 15/02/22	Tue 15/02/22	0%	.4		0%	
361	Old Rifle Range Road	Nanango	0.25 days	Tue 15/02/22	Tue 15/02/22	0%	1.69		0%	
362	Hicken Way	Nanango	0.25 days	Tue 15/02/22	Tue 15/02/22	0%	1		0%	
363	Mercer Springate Road	East Nanango	0.25 days	Tue 15/02/22	Tue 15/02/22	0%	.2		0%	
364	Greenwood Ck Road	East Nanango	0.25 days	Wed 16/02/22	Wed 16/02/22	0%	1.79		0%	
365	Hamilton Road	South East Nan	0.25 days	Wed 16/02/22	Wed 16/02/22	0%	1.16		0%	
366	Muir Drive	South East Nan	0.25 days	Wed 16/02/22	Wed 16/02/22	0%	.5		0%	
367	Old Esk North Road	Nanango	1 day	Wed 16/02/22	Thu 17/02/22	0%	7.35		0%	
368	Templeton Road	Nanango	0.25 days	Thu 17/02/22	Thu 17/02/22	0%	.78		0%	
369	Lanes Road	Nanango	0.25 days	Fri 18/02/22	Fri 18/02/22	0%	1.06		0%	
370	Diggings Road	South East Nan	0.25 days	Fri 18/02/22	Fri 18/02/22	0%	.65		0%	
371	Old Yarraman Road	South Nanango	0.25 days	Fri 18/02/22	Fri 18/02/22	0%	2.35		0%	
372	Finlay Road	Nanango	0.25 days	Fri 18/02/22	Fri 18/02/22	0%	.49		0%	
373	Izzards Road	South Nanango	0.5 days	Mon 21/02/22	Mon 21/02/22	0%	3.67		0%	

John Ogilvie Slashing 21_22 Slashing.mpp

ID	Task Name	Area/Location	Duration	Start	Finish	% Complete	Klm	H2	2022	H1
374	Bucklands Road	South Nanango	0.25 days	Mon 21/02/22	Mon 21/02/22	0%	.99			0%
375	Anderson Road	South Nanango	0.25 days	Mon 21/02/22	Mon 21/02/22	0%	.86			0%
376	Tom Smith Drive	South Nanango	0.25 days	Tue 22/02/22	Tue 22/02/22	0%	.88			0%
377	Pitts Road	South Nanango	0.25 days	Tue 22/02/22	Tue 22/02/22	0%	.47			0%
378	George St	Nanango	0.25 days	Tue 22/02/22	Tue 22/02/22	0%	1.4			0%
379	Parsons Road	Nanango	0.25 days	Tue 22/02/22	Tue 22/02/22	0%	2.72			0%
380	Camp Ck Road	Nanango	0.25 days	Wed 23/02/22	Wed 23/02/22	0%	.68			0%
381	Tara Avenue	Nanango	0.25 days	Wed 23/02/22	Wed 23/02/22	0%	1.01			0%
382	Kurrajong Drive	Nanango	0.25 days	Wed 23/02/22	Wed 23/02/22	0%	1.53			0%
383	Carbeen Cres	Nanango	0.5 days	Wed 23/02/22	Thu 24/02/22	0%	3.18			0%
384	Bushnells Road	Nanango	0.25 days	Thu 24/02/22	Thu 24/02/22	0%	1.33			0%
385	Golf View Drive	Nanango	0.25 days	Thu 24/02/22	Thu 24/02/22	0%	.65			0%
386	Gs Wilson Road	Nanango	0.25 days	Thu 24/02/22	Thu 24/02/22	0%	.54			0%
387	Oliver Road	Nanango	0.25 days	Fri 25/02/22	Fri 25/02/22	0%	.78			0%
388	Mills Way	Nanango	0.25 days	Fri 25/02/22	Fri 25/02/22	0%	.3			0%
389	Boldery Road	Brooklands	0.25 days	Fri 25/02/22	Fri 25/02/22	0%	.89			0%
390	Darley Crossing Road	Brooklands	0.25 days	Fri 25/02/22	Fri 25/02/22	0%	1.7			0%
391	Majors Road	South Nanango	0.25 days	Mon 28/02/22	Mon 28/02/22	0%	1.94			0%
392	Kassulke Road	South Nanango	0.25 days	Mon 28/02/22	Mon 28/02/22	0%	.55			0%
393	Langan Road	Brooklands	0.25 days	Mon 28/02/22	Mon 28/02/22	0%	.98			0%
394	Kunioon Road	Kunioon	0.5 days	Mon 28/02/22	Tue 1/03/22	0%	3.33			0%
395	Mcnamara Road	Barkers Creek F	0.25 days	Tue 1/03/22	Tue 1/03/22	0%	.42			0%
396	Nanango Brooklands Road	Brooklands	2 days	Tue 1/03/22	Thu 3/03/22	0%	17.67			0%
397	Norman Road	Tarong	0.25 days	Thu 3/03/22	Thu 3/03/22	0%	1.16			0%
398	Raymond Road	Tarong	0.25 days	Thu 3/03/22	Thu 3/03/22	0%	1.44			0%
399	Deveraux Drive	Tarong	0.25 days	Fri 4/03/22	Fri 4/03/22	0%	.58			0%
400	Tanduringie Drive	Tarong	0.25 days	Fri 4/03/22	Fri 4/03/22	0%	1.49			0%
401	Coomba Waterhole Road	Maidenwell	0.25 days	Fri 4/03/22	Fri 4/03/22	0%	1.46			0%
402	Saddle Tree Creek Road	Wengenville	0.25 days	Fri 4/03/22	Fri 4/03/22	0%	0.5			0%
403	Brooklands Pimpimbugee Road	Brooklands	2 days	Mon 7/03/22	Tue 8/03/22	0%	14.25			0%
404	Coleman Road	Maidenwell	0.25 days	Wed 9/03/22	Wed 9/03/22	0%	.4			0%
405	King Road	Maidenwell	0.25 days	Wed 9/03/22	Wed 9/03/22	0%	1.24			0%
406	Maidenwell Upper Yarraman Road	Maidenwell	0.25 days	Wed 9/03/22	Wed 9/03/22	0%	.87			0%
407	Mcconnell Road	Maidenwell	0.25 days	Wed 9/03/22	Wed 9/03/22	0%	.53			0%
408	Tanduringie School Road	Maidenwell	0.25 days	Thu 10/03/22	Thu 10/03/22	0%	1.34			0%
409	Middle Creek Cooyar Road	Pimpimbugee	1 day	Thu 10/03/22	Fri 11/03/22	0%	6.94			0%
410	Bear Road	Maidenwell	1 day	Fri 11/03/22	Mon 14/03/22	0%	7.28			0%
411	Reeve Road	South Nanango	0.25 days	Mon 14/03/22	Mon 14/03/22	0%	.25			0%
412	George Green Road	South Nanango	0.25 days	Mon 14/03/22	Mon 14/03/22	0%	1.2			0%
413	Bochmann Road	South Nanango	0.25 days	Mon 14/03/22	Mon 14/03/22	0%	0.28			0%
414	Eloura Drive	South Nanango	0.5 days	Tue 15/03/22	Tue 15/03/22	0%	3.89			0%
415	Booral Court	South Nanango	0.25 days	Tue 15/03/22	Tue 15/03/22	0%	.03			0%
416	Weeronga Place	South Nanango	0.25 days	Tue 15/03/22	Tue 15/03/22	0%	.12			0%
417	Ironbark Place	Nanango	0.25 days	Wed 16/03/22	Wed 16/03/22	0%	.5			0%
418	Hazeldean Road	South Nanango	1 day	Wed 16/03/22	Thu 17/03/22	0%	5.59			0%
419	W Dugdel Road	South Nanango	0.25 days	Thu 17/03/22	Thu 17/03/22	0%	.91			0%
420	Hohk Road	South Nanango	0.25 days	Thu 17/03/22	Thu 17/03/22	0%	.49			0%
421	Berlin Road	South Nanango	1 day	Thu 17/03/22	Fri 18/03/22	0%	5.93			0%
422	Nanango Neumgna Road	South Nanango	0.25 days	Fri 18/03/22	Fri 18/03/22	0%	1.43			0%
423	Behs Road	South Nanango	0.25 days	Mon 21/03/22	Mon 21/03/22	0%	.76			0%
424	Embery Road	South Nanango	0.25 days	Mon 21/03/22	Mon 21/03/22	0%	.7			0%
425	Allen Road	South Nanango	0.25 days	Mon 21/03/22	Mon 21/03/22	0%	1.78			0%
426	Andrew Road	South Nanango	0.25 days	Mon 21/03/22	Mon 21/03/22	0%	.83			0%
427	Mcauley Broom Road	Barkers Creek F	0.5 days	Tue 22/03/22	Tue 22/03/22	0%	4.4			0%
428	Burnett Hwy 41A		5 days	Tue 22/03/22	Tue 29/03/22	0%	35.5			0%
429	D'Aguilar Hwy - 45C		5 days	Tue 29/03/22	Tue 5/04/22	0%	40.99			0%
430	Kingaroy Cooyar Road (Brooklands To End) 419		4 days	Tue 5/04/22	Mon 11/04/22	0%	30.5			0%
431	Maidenwell Bunya Mountains Road 4196		3 days	Mon 11/04/22	Thu 14/04/22	0%	25.67			0%
432	Nanango Tarong Road 429		2 days	Thu 14/04/22	Mon 18/04/22	0%	15.62			0%
433	Kingaroy Barkers Ck Road 4202		3 days	Mon 18/04/22	Thu 21/04/22	0%	22.42			0%
434	<New Task>					0%				
435	Restart Circuit		71.25 days			0%	503.2			
436						0%				
437	Contractors					0%				
585						0%				
586	Boom Mowing		406 days?	Thu 1/07/21	Thu 19/01/23	0%				

9 CONFIDENTIAL SECTION

OFFICER'S RECOMMENDATION

That Council considers the confidential report(s) listed below in a meeting closed to the public in accordance with Section 254J of the *Local Government Regulation 2012*:

9.1 Assessment of Tender SBRC 21/22-05 Design and Construct of Pump Station Switchboard Upgrade

This matter is considered to be confidential under Section 254J - g of the Local Government Regulation, and the Council is satisfied that discussion of this matter in an open meeting would, on balance, be contrary to the public interest as it deals with negotiations relating to a commercial matter involving the local government for which a public discussion would be likely to prejudice the interests of the local government.

10 CLOSURE OF MEETING