


Revision	Date	Description	Designer

blueprint
 Blueprint Drafting Services
 ABN 12 72 843 117
 Licensed Building Designer
 QBCC # 1096525
 5 Oakley Drive
 #AC288 WELLS QLD 4208
 07 5570 8888
 design@blueprintdrafting.net.au
 www.blueprintdrafting.net.au
 ©2023 All Rights Reserved. All rights reserved. This drawing is the property of Blueprint Drafting Services and is to be used only for the project specified. It is not to be reproduced, stored in a retrieval system, or transmitted in any form or by any means, electronic, mechanical, photocopying, recording, or by any information storage and retrieval system, without the prior written permission of Blueprint Drafting Services.
 Builder

Client: **CPLUS CONSTRUCTION & BUILDING SERVICES**
 Project: **UNIT DEVELOPMENT**
 Site Address: **42-44 MARKWELL STREET KINGAROY QLD 4610**
 Street Name: **UNIT TYPE A ELEVATIONS**
 Scale: **1:100 @ A3**
 Date: **28th APRIL 2023**
 Designer: **S.P. YOUNG** (Checked)
 Approval: **[Signature]**
 Project Number: **22-3166-SPY**
 Sheet: **3**

Revision	Date	Description	Designer



Blueprint Building Services
 ABN 92 720 043 177
 Licensed Building Designer
 QBCC # 1059555

E. Coates Drive
 JACOBS WELLS QLD 4098
 07 5679 8899
design@blueprintbuilding.com.au
www.blueprintbuilding.com.au

© COPYRIGHT The drawing is designed, prepared, issued and published by Blueprint Building Services Pty Ltd. All rights reserved. No part of this drawing may be reproduced or transmitted in any form or by any means, electronic, mechanical, photocopying, recording, or by any information storage and retrieval system, without the prior written permission of Blueprint Building Services Pty Ltd.

Client: **CPLUS CONSTRUCTION & BUILDING SERVICES**

Project: **UNIT DEVELOPMENT**

Site Address: **42-44 MARGARET STREET KINGAROO QLD 4610**

Sheet Name: **UNIT TYPE A 3D VIEWS 1**

Scale: **NOT TO SCALE @ A3**

Date: **28th APRIL 2023**

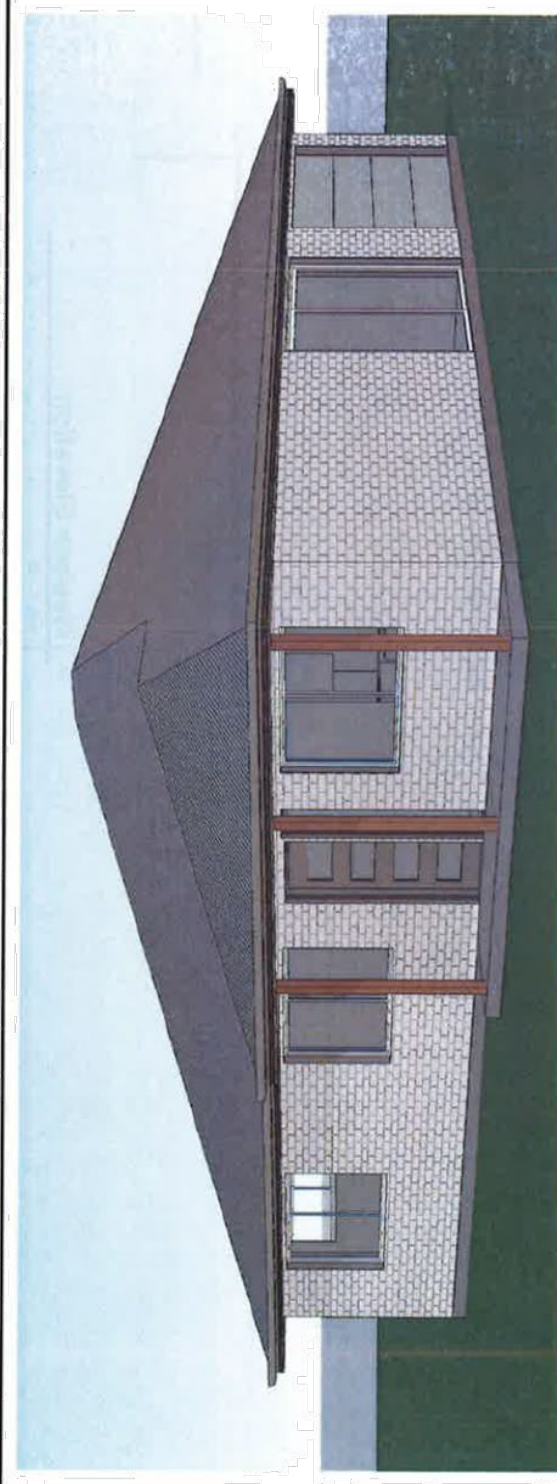
Designer: **S.P. YOUNG**

Checker: **S.P. YOUNG**

Approved: **S.P. YOUNG**


Project Number: **22-3166-SPY**

Sheet: **4**




South-Eastern View
NOT TO SCALE

TYPE A



North-Eastern View
NOT TO SCALE

CONCEPTUAL ISSUE ONLY
 These documents are conceptual only, they must not be used for construction and/or construction purposes.




TYPE A

South-Western View
NOT TO SCALE


CONCEPTUAL ISSUE ONLY

These documents are conceptual ONLY. They must not be used for construction and/or construction purposes.



North-Western View
NOT TO SCALE

Revision	Date	Description	Designer



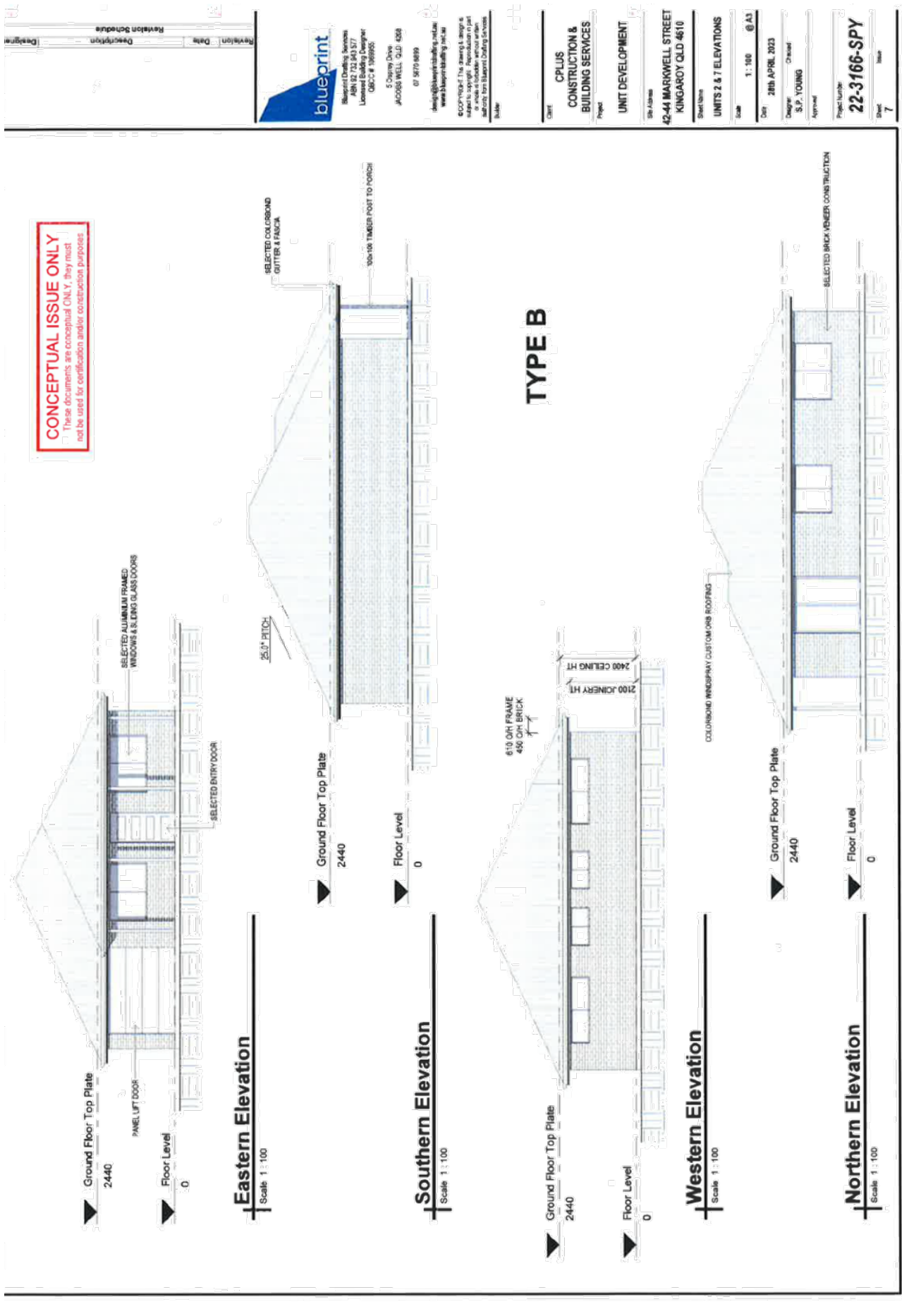
Blueprint Drafting Services
78N 32 732 843 577
Licensed Building Designer
QBCC # 101925

5 Oakey Drive
JACOBS WELL QLD 4098
07 5970 8899
design@blueprintdrafting.net.au
www.blueprintdrafting.net.au


BCP/2022/101925: The design is subject to the approval of the local council or other authority that Blueprint Drafting Services holds.

Client	CPLUS CONSTRUCTION & BUILDING SERVICES
Project	UNIT DEVELOPMENT
Site Address	42-44 MARKWELL STREET KINGAROO QLD 4610
Sheet Name	UNIT TYPE A 3D VIEWS 2
Scale	NOT TO SCALE @ A3
Date	28th APRIL 2023
Designer	S.P. YOUNG
Checker	
Approver	
Project Number	22-3166-SPY
Sheet	5






Revision	Date	Description	Designer



Blueprint Building Services
 ABN 22 722 443 527
 Licensed Building Designer
 QBCC # 1099555
 5 O'Connell Drive
 JACOBS WELLS QLD 4208
 07 9670 8898
 design@blueprintbuilding.com.au
 www.blueprintbuilding.com.au


© 2023. All rights reserved. The drawings and design are the property of Blueprint Building Services and are not to be used or reproduced in any form without the prior written consent of Blueprint Building Services.

Client: **CPLUS CONSTRUCTION & BUILDING SERVICES**
 Project: **UNIT DEVELOPMENT**
 Site Address: **42-44 MARKWELL STREET KINGAROOY QLD 4610**
 Sheet Name: **UNITS 2 & 7 3D VIEWS 1**
 Scale: **NOT TO SCALE @ A3**
 Date: **28th APRIL 2023**
 Designer: **S.P. YOUNG**
 Checked: **[Signature]**
 Approved: **[Signature]**
 Project Number: **22-3166-SPY**
 Sheet: **8** of **8**



South-Eastern View
NOT TO SCALE


TYPE B



North-Eastern View
NOT TO SCALE


CONCEPTUAL ISSUE ONLY

These documents are conceptual ONLY. They must not be used for certification and/or contract action purposes.



South-Western View
NOT TO SCALE

TYPE B



North-Western View
NOT TO SCALE

CONCEPTUAL ISSUE ONLY

These documents are conceptual ONLY, they must not be used for certification and/or construction purposes

blueprint

Blueprint Drafting Services
ABN 52 732 943 577
Licensed Building Designer
QBCC # 105926

5 Orling Drive
JACOBS WELLS QLD 4208
07 5670 8899
design@blueprintdrafting.com.au
www.blueprintdrafting.com.au

© Copyright 2023. All rights reserved. Reproduction of any part of this document without written authority from Blueprint Drafting Services is prohibited.

CPLUS
CONSTRUCTION &
BUILDING SERVICES

UNIT DEVELOPMENT

Site Address
**42-44 MARKWELL STREET
KINGAROY QLD 4610**

Block Name
UNITS 2 & 7 TO UNITS 2

Scale
NOT TO SCALE @ A3

Date
28th APRIL 2023

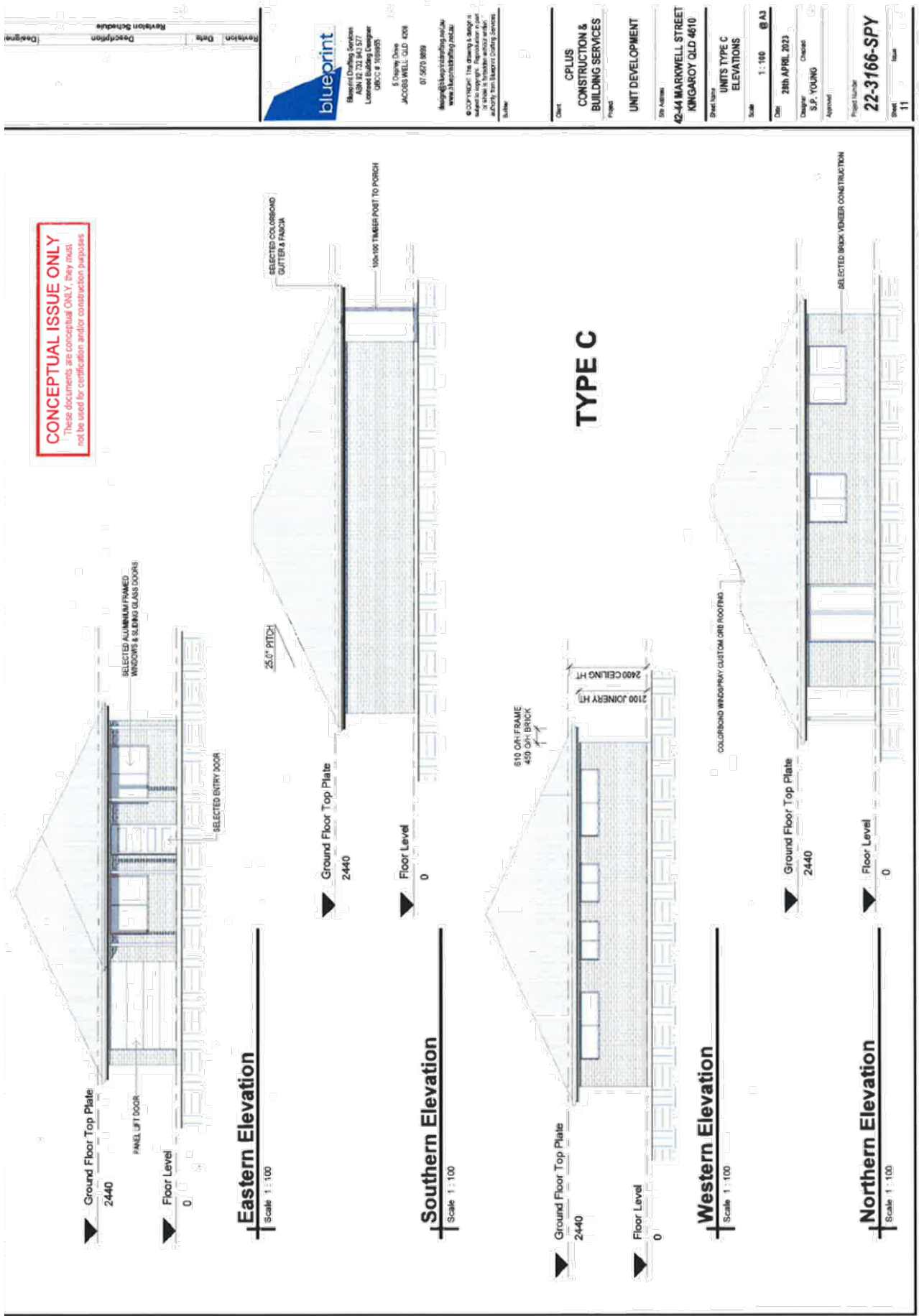
Designer
S.P. YOUNG

Project


Project Number
22-3166-SPY

Sheet
9





Revision	Date	Description	Designer



Blueprint Drafting Services
ABN 92 752 843 577
Licensed Building Designer
QBCC # 108955

3, O'Connell Drive
JACOBS WELLS QLD 4208
07 5676 8899
design@blueprintdrafting.com.au
www.blueprintdrafting.com.au

© COPYRIGHT: The drawings & designs in this document are the property of Blueprint Drafting Services. All rights reserved. No part of this document may be reproduced, stored in a retrieval system, or transmitted in any form or by any means, electronic, mechanical, photocopying, recording, or by any information storage and retrieval system, without the prior written permission of Blueprint Drafting Services.

Client: **CPLUS CONSTRUCTION & BUILDING SERVICES**

Project: **UNIT DEVELOPMENT**

Site Address: **42-44 MARKWELL STREET KINGAROO QLD 4610**

Street Name: **UNIT5 TYPE C 3D VIEWS 1**

Scale: **NOT TO SCALE @ A3**


Date: **28th APRIL 2023**

Designer: **S.P. YOUNG**

Approver: **[Signature]**


Project Number: **22-3166-SPY**

Sheet: **12** of **12**



South-Eastern View
NOT TO SCALE


TYPE C



North-Eastern View
NOT TO SCALE


CONCEPTUAL ISSUE ONLY

These documents are conceptual ONLY, they must not be used for certification and/or construction purposes.



South-Western View
NOT TO SCALE

TYPE C



North-Western View
NOT TO SCALE

CONCEPTUAL ISSUE ONLY

These documents are conceptual ONLY, they must not be used for certification and/or construction purposes

blueprint

Blueprint Drafting Services
ABN 52 732 843 177
Licensed Building Designer
QBCC # 1089785

S. Ogden, Chief
JACKBELL QLD 4268
07 5670 8899
design@blueprintbuilding.net.au
www.blueprintbuilding.net.au

© Copyright 2023. All rights reserved. No part of this document may be reproduced, stored in a retrieval system, or transmitted in any form or by any means, electronic, mechanical, photocopying, recording, or by any information storage and retrieval system, without the prior written permission of Blueprint Drafting Services.

Client: **CPLUS CONSTRUCTION & BUILDING SERVICES**

Project: **UNIT DEVELOPMENT**

Site Address: **42-44 MARKWELL STREET KINGARROY QLD 4610**

Sheet Name: **UNITS TYPE C 3D VIEWS 2**

Scale: **NOT TO SCALE @A3**

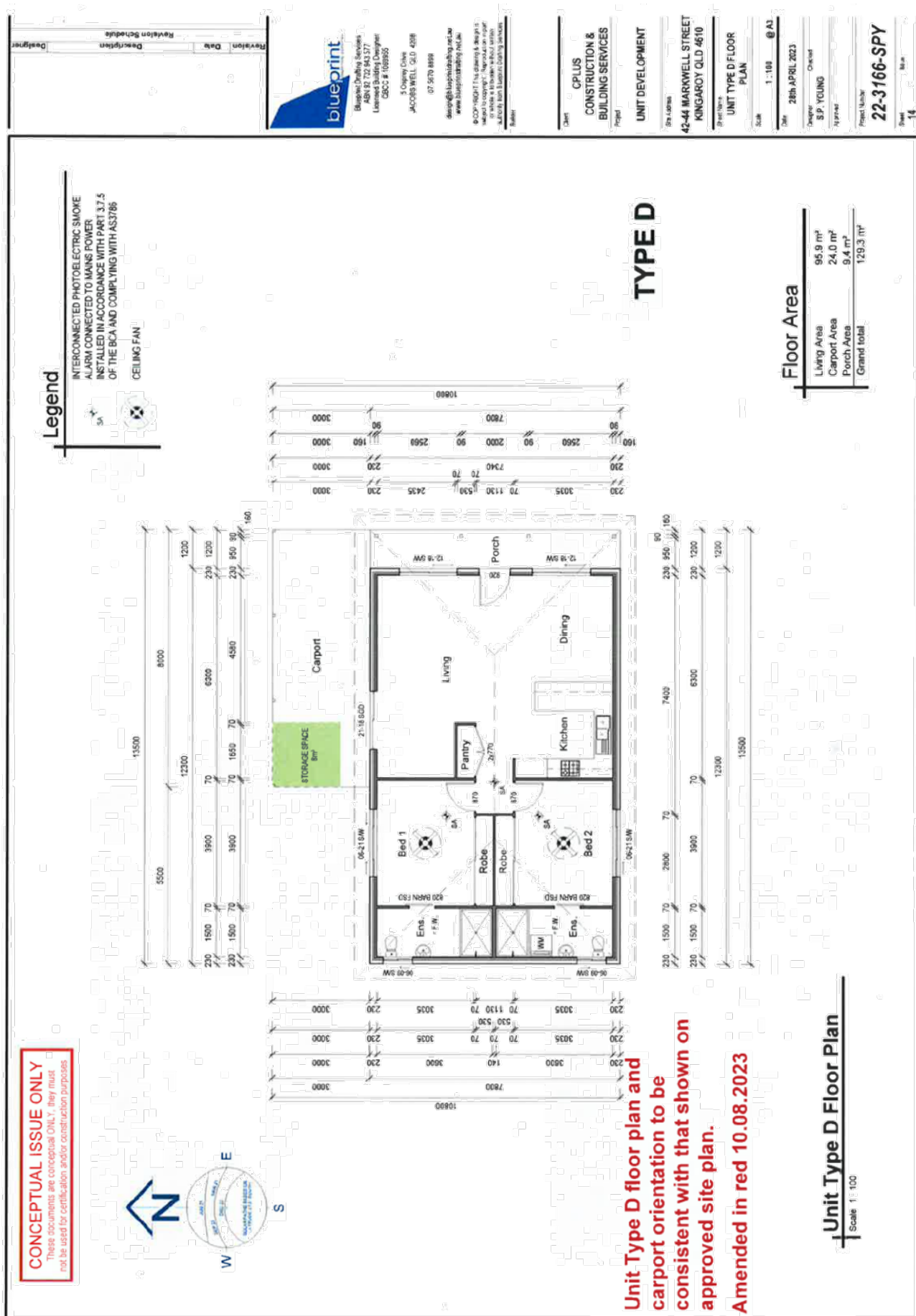
Date: **21st APRIL 2023**

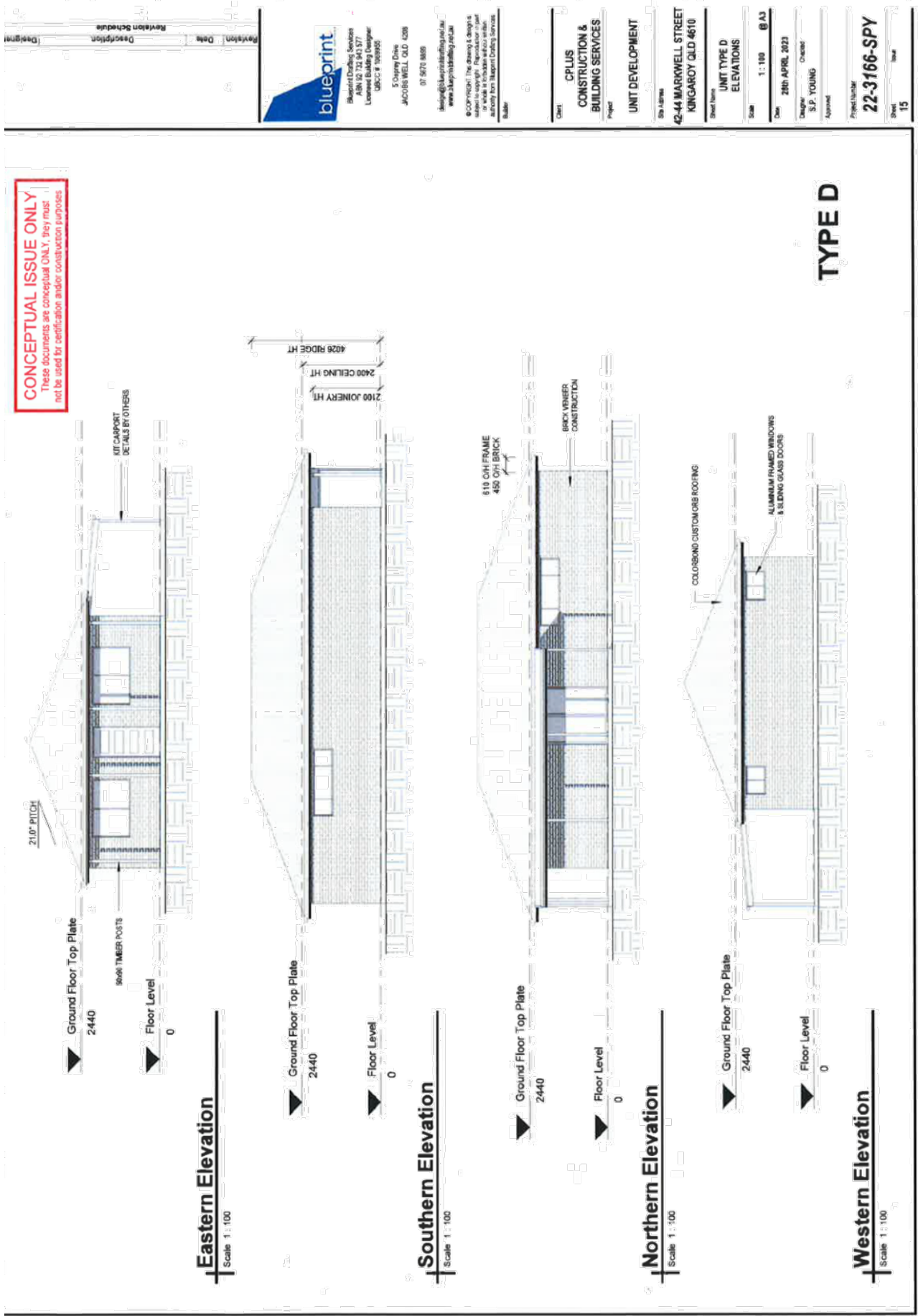
Drafter: **S.P. YOUNG**

Project Number: **22-3166-SPY**


Revision	Date	Description	Designer

Sheet: **13**





Revision	Date	Description	Designer



Blueprint Drafting Services
ABN 52 752 943 577
Licensed Building Designer
CBC # 11029550

3 Orange Grove
JACOBS WELL QLD 4298
07 5670 8899
design@blueprintdrafting.net.au
www.blueprintdrafting.net.au

I CONSENT TO THE DESIGN & DRAWING SUBJECT TO CONTRACT. I AGREE TO AN ORDER OR AMENDMENT TO THIS ORDER OR AMENDMENT TO THIS ORDER WITHIN 14 DAYS OF THE ORDER OR AMENDMENT BEING MADE.

Builder

Client: **CPLUS CONSTRUCTION & BUILDING SERVICES**

Project: **UNIT DEVELOPMENT**

Site Address: **42-44 MARKWELL STREET KINGAROO QLD 4610**

Sheet Name: **UNIT TYPE D 3D VIEWS 1**

Scale: **NOT TO SCALE @ A1**


Title: **28th APRIL 2023**

Designer: **S.P. YOUNG** (Checked)

Approval: _____

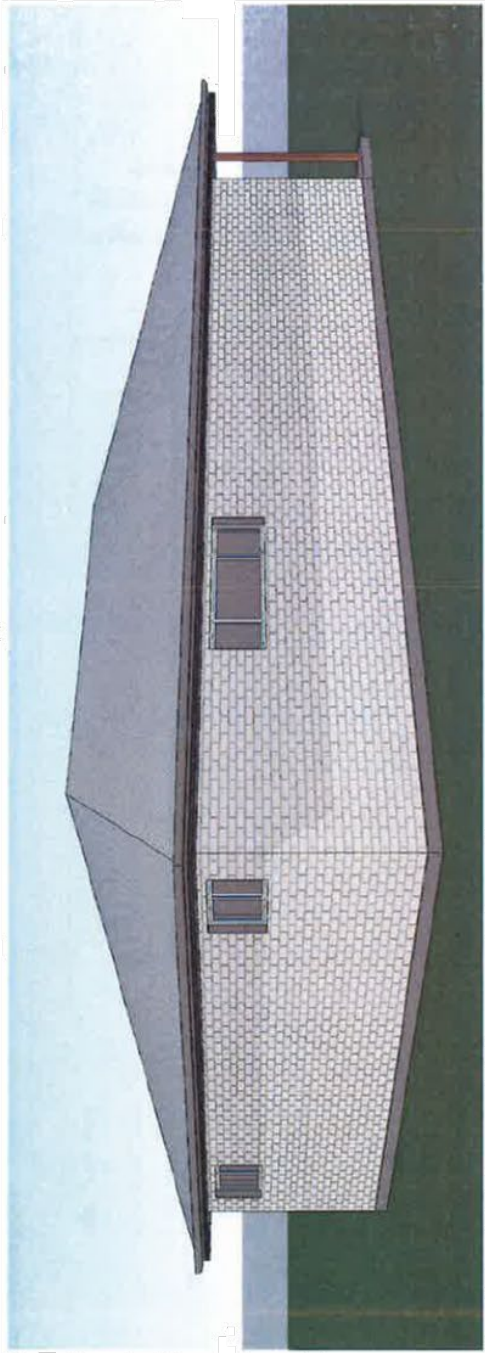
Project Number: **22-3166-SPY**

Sheet: **16**



South-Eastern View
NOT TO SCALE

TYPE D



South-Western View
NOT TO SCALE

CONCEPTUAL ISSUE ONLY
These documents are conceptual ONLY, they must not be used for certification and/or construction purposes.

blueprint
 Blueprint Drafting Services
 ABN 52 732 841 577
 Licensed Building Designer
 QBCC # 188925
 5 Ogilvie Drive
 JACOBS WELLS QLD 4008
 07 5670 8855
 design@blueprintdrafting.net.au
 www.blueprintdrafting.net.au
 ©Copyright in this design is reserved by Blueprint Drafting Services. No part of this design may be reproduced, stored in a retrieval system, or in any form or by any means, without the prior written permission of Blueprint Drafting Services.
 Author

Revision: _____ Date: _____
 Description: _____
 Design: _____
 Revision Schedule: _____

Client: **CPLUS CONSTRUCTION & BUILDING SERVICES**
 Project: **UNIT DEVELOPMENT**

Site Address: **42-44 MARKWELL STREET KINGGARDY QLD 4610**
 Sheet Name: **UNIT TYPE D 3D VIEWS 2**

Scale: **NOT TO SCALE @A3**
 Date: **28th APRIL 2023**
 Designer: **S.P. YOUNG**
 Approver: _____

Project Code: **22-3166-SPY**
 Sheet: **17**

North-Eastern View
 NOT TO SCALE

TYPE D

North-Western View
 NOT TO SCALE

CONCEPTUAL ISSUE ONLY
 These documents are conceptual only. If they need not be used for certification and/or construction purposes.

1
2
3
4
5
6
7
8
9
10
11
12
13
14
15
16
17
18
19
20
21
22
23
24
25
26
27
28
29
30
31
32
33
34
35
36
37
38
39
40
41
42
43
44
45
46
47
48
49
50
51
52
53
54
55
56
57
58
59
60
61
62
63
64
65
66
67
68
69
70
71
72
73
74
75
76
77
78
79
80
81
82
83
84
85
86
87
88
89
90
91
92
93
94
95
96
97
98
99
100
101
102
103
104
105
106
107
108
109
110
111
112
113
114
115
116
117
118
119
120
121
122
123
124
125
126
127
128
129
130
131
132
133
134
135
136
137
138
139
140
141
142
143
144
145
146
147
148
149
150
151
152
153
154
155
156
157
158
159
160
161
162
163
164
165
166
167
168
169
170
171
172
173
174
175
176
177
178
179
180
181
182
183
184
185
186
187
188
189
190
191
192
193
194
195
196
197
198
199
200
201
202
203
204
205
206
207
208
209
210
211
212
213
214
215
216
217
218
219
220
221
222
223
224
225
226
227
228
229
230
231
232
233
234
235
236
237
238
239
240
241
242
243
244
245
246
247
248
249
250
251
252
253
254
255
256
257
258
259
260
261
262
263
264
265
266
267
268
269
270
271
272
273
274
275
276
277
278
279
280
281
282
283
284
285
286
287
288
289
290
291
292
293
294
295
296
297
298
299
300
301
302
303
304
305
306
307
308
309
310
311
312
313
314
315
316
317
318
319
320
321
322
323
324
325
326
327
328
329
330
331
332
333
334
335
336
337
338
339
340
341
342
343
344
345
346
347
348
349
350
351
352
353
354
355
356
357
358
359
360
361
362
363
364
365
366
367
368
369
370
371
372
373
374
375
376
377
378
379
380
381
382
383
384
385
386
387
388
389
390
391
392
393
394
395
396
397
398
399
400
401
402
403
404
405
406
407
408
409
410
411
412
413
414
415
416
417
418
419
420
421
422
423
424
425
426
427
428
429
430
431
432
433
434
435
436
437
438
439
440
441
442
443
444
445
446
447
448
449
450
451
452
453
454
455
456
457
458
459
460
461
462
463
464
465
466
467
468
469
470
471
472
473
474
475
476
477
478
479
480
481
482
483
484
485
486
487
488
489
490
491
492
493
494
495
496
497
498
499
500
501
502
503
504
505
506
507
508
509
510
511
512
513
514
515
516
517
518
519
520
521
522
523
524
525
526
527
528
529
530
531
532
533
534
535
536
537
538
539
540
541
542
543
544
545
546
547
548
549
550
551
552
553
554
555
556
557
558
559
560
561
562
563
564
565
566
567
568
569
570
571
572
573
574
575
576
577
578
579
580
581
582
583
584
585
586
587
588
589
590
591
592
593
594
595
596
597
598
599
600
601
602
603
604
605
606
607
608
609
610
611
612
613
614
615
616
617
618
619
620
621
622
623
624
625
626
627
628
629
630
631
632
633
634
635
636
637
638
639
640
641
642
643
644
645
646
647
648
649
650
651
652
653
654
655
656
657
658
659
660
661
662
663
664
665
666
667
668
669
670
671
672
673
674
675
676
677
678
679
680
681
682
683
684
685
686
687
688
689
690
691
692
693
694
695
696
697
698
699
700
701
702
703
704
705
706
707
708
709
710
711
712
713
714
715
716
717
718
719
720
721
722
723
724
725
726
727
728
729
730
731
732
733
734
735
736
737
738
739
740
741
742
743
744
745
746
747
748
749
750
751
752
753
754
755
756
757
758
759
760
761
762
763
764
765
766
767
768
769
770
771
772
773
774
775
776
777
778
779
780
781
782
783
784
785
786
787
788
789
790
791
792
793
794
795
796
797
798
799
800
801
802
803
804
805
806
807
808
809
810
811
812
813
814
815
816
817
818
819
820
821
822
823
824
825
826
827
828
829
830
831
832
833
834
835
836
837
838
839
840
841
842
843
844
845
846
847
848
849
850
851
852
853
854
855
856
857
858
859
860
861
862
863
864
865
866
867
868
869
870
871
872
873
874
875
876
877
878
879
880
881
882
883
884
885
886
887
888
889
890
891
892
893
894
895
896
897
898
899
900
901
902
903
904
905
906
907
908
909
910
911
912
913
914
915
916
917
918
919
920
921
922
923
924
925
926
927
928
929
930
931
932
933
934
935
936
937
938
939
940
941
942
943
944
945
946
947
948
949
950
951
952
953
954
955
956
957
958
959
960
961
962
963
964
965
966
967
968
969
970
971
972
973
974
975
976
977
978
979
980
981
982
983
984
985
986
987
988
989
990
991
992
993
994
995
996
997
998
999
1000



Bow Development Group P/L

STORMWATER MANAGEMENT REPORT 40,42,44 MARKWELL ST,
KINGAROY

QU-0406

Issue Date: 22/06/2023

ADAM DOYLE

TECHNICAL SERVICES AUSTRALIA

A high-speed photograph of a water splash, showing numerous droplets in mid-air against a dark blue background. The splash is centered in the lower half of the page.

P: +61 7 3303 0207 | E: info@tsapl.com.au | www.tsapl.com.au



ENGINEERING REPORT

Document ID:QU-0406-01

40, 42, 44 Markwell St, Kingaroy Stormwater Management Report

Document Revision & Approval History:

Rev	Date	Description	Prepared	Reviewed	TSA Approved
A	22/06/23	Issued for Review	AD		

Documentum File Name:	44 Markwell St Kingaroy Stormwater Report.docx		
Document Type:	Engineering Report	Effective Date:	
Status:		Printed Date:	22/06/2023 21:59:53
Approved By:		Page:	Page 1 of 46

UNCONTROLLED COPY WHEN PRINTED

+61 7 3303 0207 | info@tsapl.com.au | www.tsapl.com.au



TABLE OF CONTENTS:

INTRODUCTION 3

SITE CHARACTERISTICS 3

 Site Description 3

 Stormwater Arrangements 6

STORMWATER ANALYSIS 6

 Lawful Point of Discharge 6

 Hydraulic Design 6

DESIGN ASSUMPTIONS 12

OTHER CONSIDERATIONS 12

CONCLUSIONS 12

ATTACHMENT A – CONCEPT LAYOUT 14

ATTACHMENT B - DRAINS OUTPUT 15

CONCEPT DRAINAGE PIPING ARRANGEMENT 24

DETAILED DRAINS OUTPUTS 25

Documentum File Name:	44 Markwell St Kingaroy Stormwater Report.docx		
Document Type:	Engineering Report	Effective Date:	
Status:		Printed Date:	22/06/2023 21:59:53
Approved By:		Page:	Page 2 of 46

UNCONTROLLED COPY WHEN PRINTED



INTRODUCTION

Bow Development Group Pty Ltd has submitted a building application to the South Burnett Regional Council over 40,42 and 44 Markwell Street (Lot 106, 107 and 108 on RP7914) Kingaroy. The application is for the establishment of a Multiple Dwelling Development on the property.

The new development will comprise of the construction of 12 x residential units and associated carparking and driveways.

A concept layout of the proposal in in Attachment A.

TSA have been engaged to assess the stormwater management of the proposed development, on behalf of the applicant and will address the pre and post development stormwater flows, and any attenuation requirements to demonstrate that the post development flows are reduced to at least the predevelopment flows.

The purpose of the report is to demonstrate that the stormwater from the site can be appropriately managed, and that the proposed development will not have any additional impact on other properties or infrastructure including Markwell Street.



Figure 1 - 42 Markwell Street, Kingaroy (Google Earth)

SITE CHARACTERISTICS

Site Description

The site is located at 40-42-44 Markwell Street, Kingaroy as shown in Figure 2. A minor portion of lot 106 is within the flood overlay but with the proposed unit layout, this is not expected to cause any significant issues.

Documentum File Name:	44 Markwell St Kingaroy Stormwater Report.docx		
Document Type:	Engineering Report	Effective Date:	
Status:		Printed Date:	22/06/2023 21:59:53
Approved By:		Page:	Page 3 of 46

UNCONTROLLED COPY WHEN PRINTED

+61 7 3303 0207 | info@tsapl.com.au | www.tsapl.com.au



Figure 2 - 42-46 Markwell Street, Kingaroy (Image Source: Queensland Globe Flood Layers)

The access for the existing lots and the proposed development is from the Markwell Street frontage.

The existing lot 107 and 108 have dwellings existing but no other significant structures or landforms. The natural slope of the lot runs in a Southerly direction at approximately 1% before entering the Markwell Street kerb and channel.

There was no evidence of scouring or other erosion issues.

Documentum File Name:	44 Markwell St Kingaroy Stormwater Report.docx		
Document Type:	Engineering Report	Effective Date:	
Status:		Printed Date:	22/06/2023 21:59:53
Approved By:		Page:	Page 4 of 46

UNCONTROLLED COPY WHEN PRINTED

+61 7 3303 0207 | info@tsapl.com.au | www.tsapl.com.au

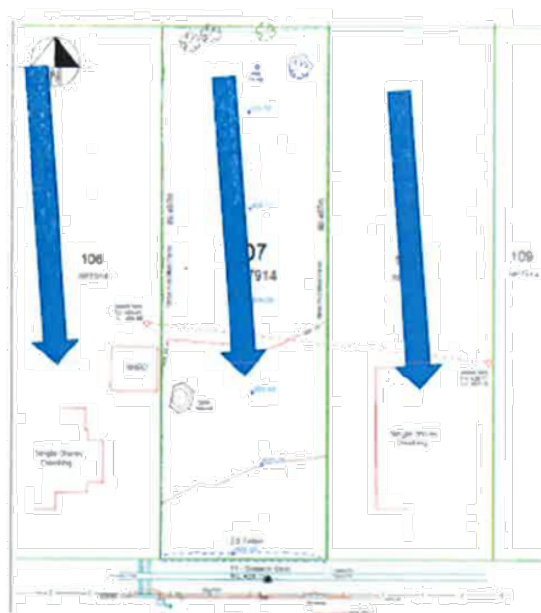


Figure 3 - Pre-Development drainage path through each lot to Markwell St, Kingaroy



Figure 4- Existing Lots with Dwellings

Documentum File Name:	44 Markwell St Kingaroy Stormwater Report.docx	
Document Type:	Engineering Report	Effective Date:
Status:		Printed Date:
Approved By:		Page:
		Page 5 of 46

UNCONTROLLED COPY WHEN PRINTED

+61 7 3303 0207 | info@tsapl.com.au | www.tsapl.com.au



Stormwater Arrangements

General

The development is situated within a typical suburban environment with overland flow in the catchment managed by kerb and channel in Markwell Street. There is no underground stormwater network in this area.

STORMWATER ANALYSIS

Lawful Point of Discharge

SBRC has nominated the lawful point of discharge to the Markwell Street kerb and channel at the front of the properties. This aligns with the existing and proposed design.

Hydraulic Design

A hydraulic assessment has been undertaken for the development using the Drains software program (Version 2023.06.8567.18365 (64bit) – 16 Jun 2023). An analysis was carried out to determine the peak runoff flows for the pre and post development conditions, and potential detention requirements, for ARI 2, and 100-year storm events, with storm durations between 5 minutes to 4.5 hours.

Drains Input

The hydrological model inputs used in the Drains model are shown below.

Table 1 - Drains Inputs

Hydrological Model	ILSAX
Paved (impervious) area depression storage (mm)	1
Supplementary area depression storage (mm)	1
Grassed (pervious) area depression storage (mm)	5
Soil Type	3 (Slow Infiltration Rate)
Antecedent Moisture Condition	3 – Rather Wet

Catchment Information

Pre-Development (Existing Dwellings on Lots)

Documentum File Name:	44 Markwell St Kingaroy Stormwater Report.docx		
Document Type:	Engineering Report	Effective Date:	
Status:		Printed Date:	22/06/2023 21:59:53
Approved By:		Page:	Page 6 of 46

UNCONTROLLED COPY WHEN PRINTED




Table 2 – Pre-Dev Catchment Information

Catchment	Area (ha)	% Impervious	% Supp	% Grassed
Lot 106 RP7914 44 Markwell St	0.2023	10	0	90
Lot 107 RP7914 42 Markwell St	0.2023	10	0	90
Lot 108 RP7914 40 Markwell St	0.2023	10	0	90

Table 3 - Post Dev Catchment Information

Catchment	Area (ha)	% Impervious	% Supp	% Grassed
Lot 106 RP7914 44 Markwell St	0.2023	59	0	41
Lot 107 RP7914 42 Markwell St	0.2023	54	0	46
Lot 108 RP7914 40 Markwell St	0.2023	30	0	70

Peak Flows and the Stormwater Management Strategy

The peak flow rates for predevelopment (unattenuated), Post Development (unattenuated) and Post Development Modified (attenuated), are shown below. As can be seen in the table, the flows in the post developed state generally need to be modified in order to comply with the non-worsening impacts of the development code.

A summary of the Pre and Attenuated Peak Flows are shown below in the *Table below*.

Documentum File Name:	44 Markwell St Kingaroy Stormwater Report.docx		
Document Type:	Engineering Report	Effective Date:	
Status:		Printed Date:	22/06/2023 21:59:53
Approved By:		Page:	Page 7 of 46

UNCONTROLLED COPY WHEN PRINTED



Table 4 - Model Summary Results

Discharge Reference	44 Markwell Street	
Storm Event (ARI)	Minor (2)	Major (100)
Pre-Development m³/s	0.032	0.120
Post Dev – Unmodified m³/s	0.037	0.108
Modified Post-Development m³/s	0.032	0.113
Final Difference m³/s (%)	0.00	-0.007
Discharge Reference	42 Markwell Street	
Storm Event (ARI)	Minor (2)	Major (100)
Pre-Development m³/s	0.016	0.086
Post Dev – Unmodified m³/s	0.035	0.106
Modified Post-Development m³/s	0.020	0.085
Final Difference m³/s (%)	0.004	-0.001
Discharge Reference	40 Markwell Street	
Storm Event (ARI)	Minor (2)	Major (100)
Pre-Development m³/s	0.020	0.098
Post Dev – Unmodified m³/s	0.027	0.094
Modified Post-Development m³/s	0.019	0.097
Final Difference m³/s (%)	-0.001	-0.001

The results for the Markwell Street discharge point, show that the post development flows can be adequately attenuated back to approximately predevelopment levels for the critical storm events.

The overall stormwater strategy for the development is to:

- Overland flow from area that will grade to the street frontage and on to the back of the kerb.

Documentum File Name:	44 Markwell St Kingaroy Stormwater Report.docx		
Document Type:	Engineering Report	Effective Date:	
Status:		Printed Date:	22/06/2023 21:59:53
Approved By:		Page:	Page 8 of 46

UNCONTROLLED COPY WHEN PRINTED



- Capture stormwater runoff from the roofed areas of the existing dwelling and divert it to detention tanks.
 - 2 x 3,000L rainwater detention tanks at each Unit collecting 100% of the roof water.
 - 3,000L slimline tanks have been modelled with a usable height of 2.1m.
 - For each unit, the rainwater tanks shall be connected directly to the inter-allotment underground stormwater network.
 - All new dwelling/unit gutters are to be 100% connected to a tank.
 - The low and high flow orifices as well as the peak level overflow from these tanks are to be piped to the back of the roadside kerb and channel.

Lot 106 Option 1 for on-site detention tanks

- 1 x 50mm orifice low level discharge at the invert of each tank
- 1 x 200mm orifice high level discharge at 220mm up from the invert of each tank

Lot 106 Option 2 for on-site detention tanks to allow rainwater to be re-used around the unit

- 1 x 50mm orifice low level discharge at 220mm down from the invert of the high level orifice of each tank
- 1 x 200mm orifice high level discharge at the top of the tank at the overflow level of each tank
- Local rainwater reuse plumbing has not been shown on the tank options sketches, but is assumed to be installed at the invert.

These levels have been set so that there is a retained storage for the site re-use, while still maintaining the required attenuation volume.


Documentum File Name:	44 Markwell St Kingaroy Stormwater Report.docx		
Document Type:	Engineering Report	Effective Date:	
Status:		Printed Date:	22/06/2023 21:59:53
Approved By:		Page:	Page 9 of 46

UNCONTROLLED COPY WHEN PRINTED

+61 7 3303 0207 | info@tsapl.com.au | www.tsapl.com.au



Figure 5- Lot 106 Tank Options



Lot 107 Option 1 for on-site detention tanks

- 1 x 20mm orifice low level discharge at the invert of each tank
- 1 x 100mm orifice high level discharge at 840mm up from the invert of each tank

Lot 107 Option 2 for on-site detention tanks to allow rainwater to be re-used around the unit

- 1 x 20mm orifice low level discharge at 840mm down from the invert of the high level orifice of each tank
- 1 x 100mm orifice high level discharge at the top of the tank at the overflow level of each tank
- Local rainwater reuse plumbing has not been shown on the tank options sketches, but is assumed to be installed at the invert.

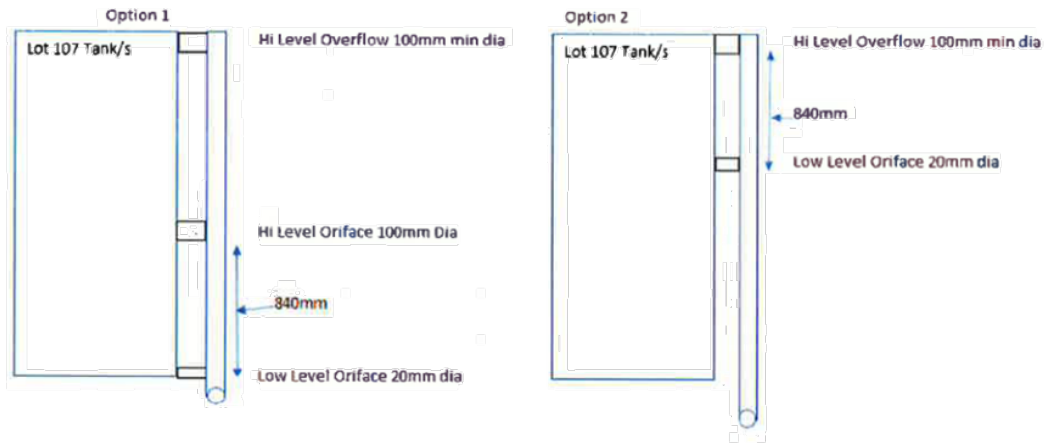
These levels have been set so that there is a retained storage for the site re-use, while still maintaining the required attenuation volume.

Documentum File Name:	44 Markwell St Kingaroy Stormwater Report.docx		
Document Type:	Engineering Report	Effective Date:	
Status:		Printed Date:	22/06/2023 21:59:53
Approved By:		Page:	Page 10 of 46

UNCONTROLLED COPY WHEN PRINTED



Figure 6 - Lot 107 Tank Options



Lot 108 Option 1 for on-site detention tanks

- 1 x 50mm orifice low level discharge at the invert of each tank
- 1 x 200mm orifice high level discharge at 220mm up from the invert of each tank

Lot 108 Option 2 for on-site detention tanks to allow rainwater to be re-used around the unit.

- 1 x 30mm orifice low level discharge at 460mm down from the invert of the high-level orifice of each tank
- 1 x 150mm orifice high level discharge at the top of the tank at the overflow level of each tank
- Local rainwater reuse plumbing has not been shown on the tank options sketches, but is assumed to be installed at the invert.

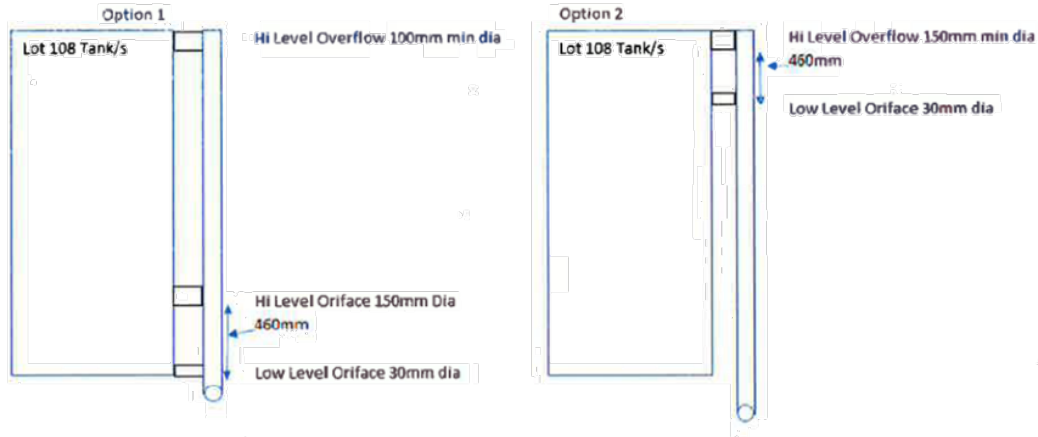
These levels have been set so that there is a retained storage for the site re-use, while still maintaining the required attenuation volume.

Documentum File Name:	44 Markwell St Kingaroy Stormwater Report.docx		
Document Type:	Engineering Report	Effective Date:	
Status:		Printed Date:	22/06/2023 21:59:53
Approved By:		Page:	Page 11 of 46

UNCONTROLLED COPY WHEN PRINTED



Figure 7 - Lot 108 Tank Options



A copy of the outputs from the Drains Models showing the peak flows is in *Attachments*.

DESIGN ASSUMPTIONS

The assumptions made in calculating the on-site flows are:

1. Guttering will be sized by the plumber so that all roof water up to the Q100 year event falling on the roofs will be directed to the detention tanks,
2. Overflow from the detention tanks will be drained via an adequately sized stormwater drainage pipe, directed to the back of the kerb and channel,
3. All water up to the Q100 event falling on the driveway and carpark area can be diverted to the Markwell Street kerb cross over for each unit complex,
4. Stormwater will act generally in accordance with the assumptions made in the Drains model.

OTHER CONSIDERATIONS

The provision of On-Site Retention (OSR) systems require on-going maintenance to ensure the performance of the systems and minimise the risk of external impacts from increased discharges. Tampering of installations is a significant risk and should be considered when designing the final attenuation system.

CONCLUSIONS

In summary, the proposed development:

- Will not lead to any significant increases in stormwater flow discharging from the site.

Documentum File Name:	44 Markwell St Kingaroy Stormwater Report.docx		
Document Type:	Engineering Report	Effective Date:	
Status:		Printed Date:	22/06/2023 21:59:53
Approved By:		Page:	Page 12 of 46

UNCONTROLLED COPY WHEN PRINTED



- On site rainwater tanks attached to the roof areas (tanks) is an appropriate treatment – subject to detailed design by a suitably qualified plumber or engineer.

I believe that the above response satisfies the requirements of QUDM and Council with respect to the stormwater management, attenuation, and water quality requirements – subject to the application of reasonable and relevant conditions.

Should you require further assistance or information please feel free to contact me on 0419 251 127 or email at adam@tsapl.com.au.

Regards

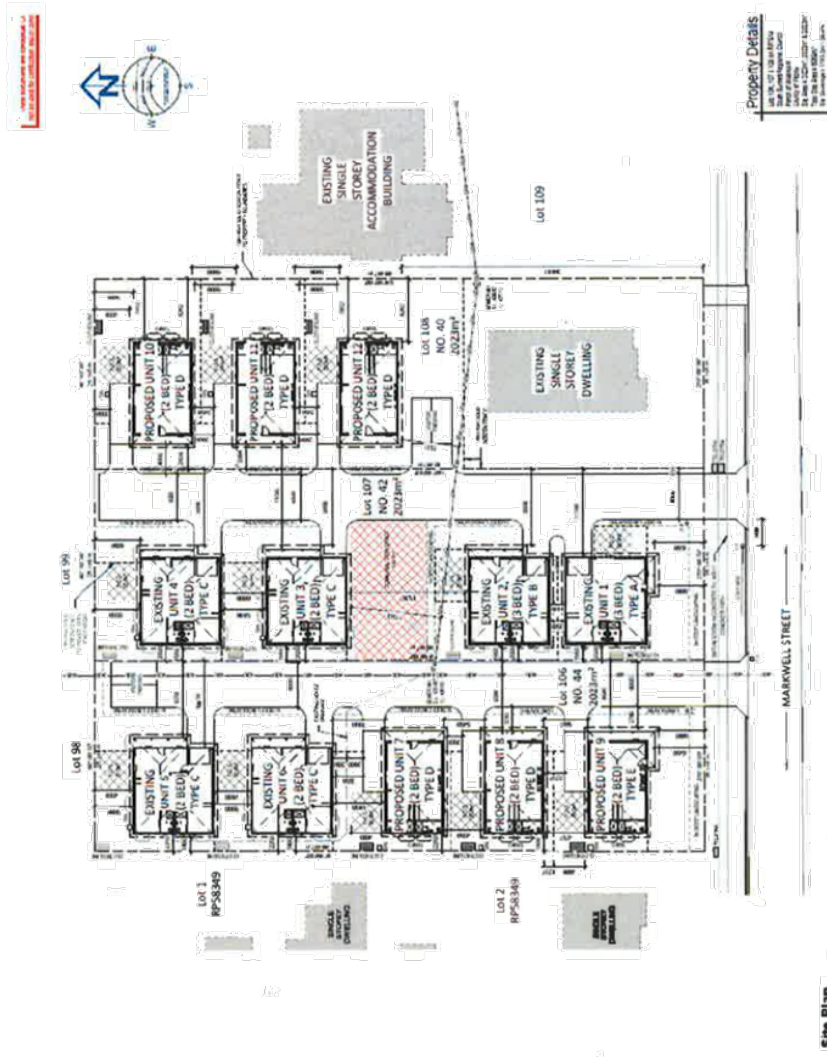
Adam Doyle
DIRECTOR
BEng (Civil) RPEQ

Documentum File Name:	44 Markwell St Kingaroy Stormwater Report.docx		
Document Type:	Engineering Report	Effective Date:	
Status:		Printed Date:	22/06/2023 21:59:53
Approved By:		Page:	Page 13 of 46

UNCONTROLLED COPY WHEN PRINTED



ATTACHMENT A – CONCEPT LAYOUT



Site Plan
Sheet 1 of 3

Document File Name:	44 Markwell St Kingaroy Stormwater Report.docx
Document Type:	Engineering Report
Status:	Effective Date: 22/06/2023 21:59:53 Printed Date: 22/06/2023 21:59:53
Approved By:	Page: [Page Number] Page 14 of 46

UNCONTROLLED COPY WHEN PRINTED

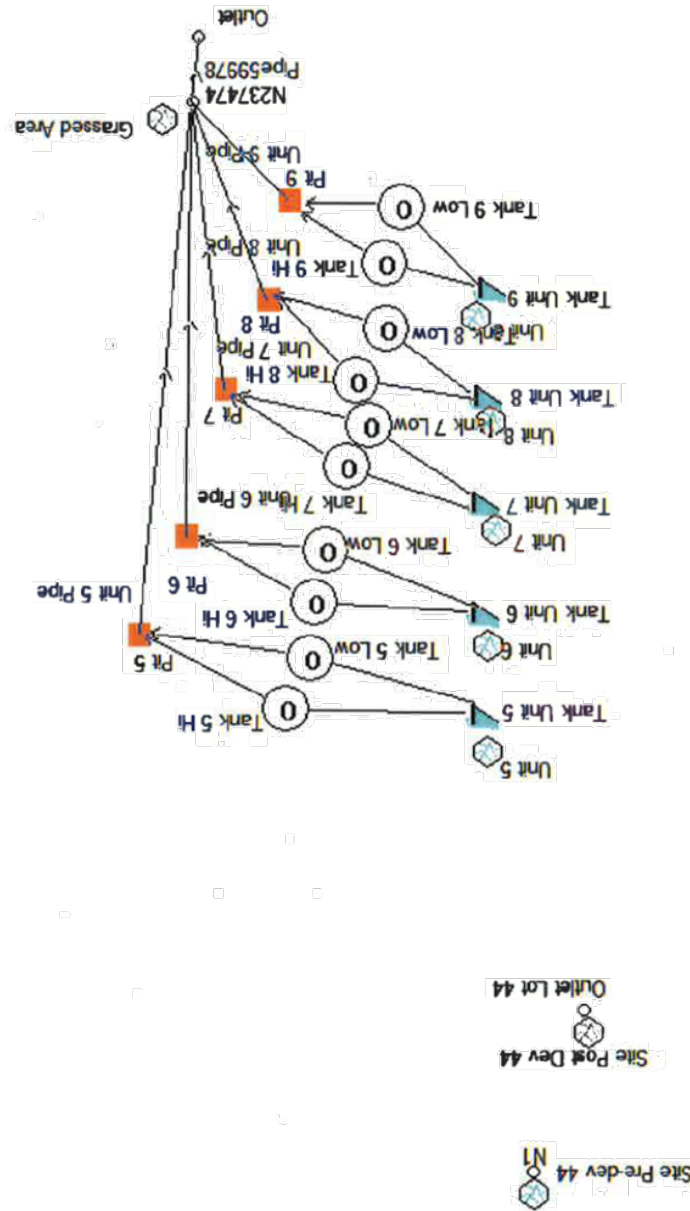
Docu Vars

+61 7 3303 0207 | info@tsapl.com.au | www.tsapl.com.au



ATTACHMENT B - DRAINS OUTPUT

Drains Layout 44 Markwell St (Lot 106)



Documentum File Name:	44 Markwell St Kingaroy Stormwater Report.docx
Document Type:	Engineering Report
Status:	Effective Date: 22/06/2023 21:59:53
Approved By:	Printed Date: 22/06/2023 21:59:53
	Page: 15 of 46

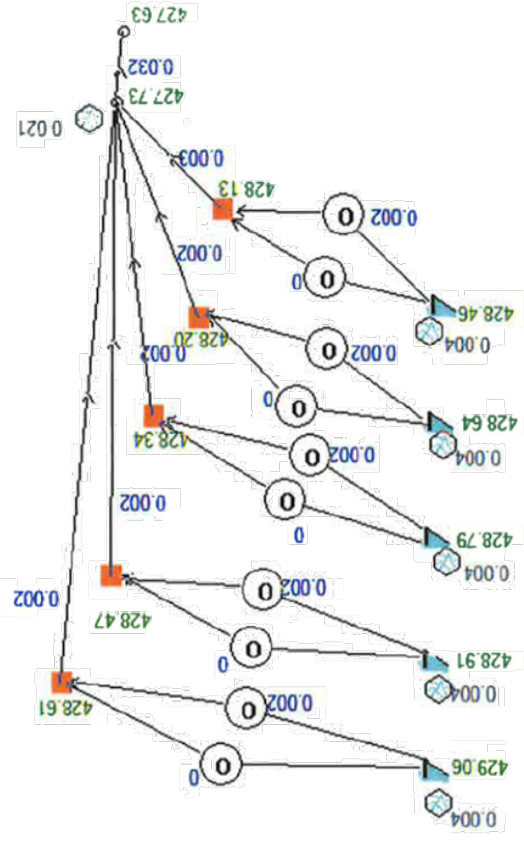
UNCONTROLLED COPY WHEN PRINTED

+61 7 3303 0207 | info@tsapl.com.au | www.tsapl.com.au

Docu
View



Drains Results 2 Yr. ARI 44 Markwell St



Results for median storm in critical 50% AEP ensembles using Full Unsteady hydraulic model

0.032
0.037

Documentum File Name:	44 Markwell St Kingaroy Stormwater Report.docx
Document Type:	Engineering Report
Status:	
Approved By:	
Effective Date:	22/06/2023 21:59:53
Printed Date:	
Page:	Page 16 of 46

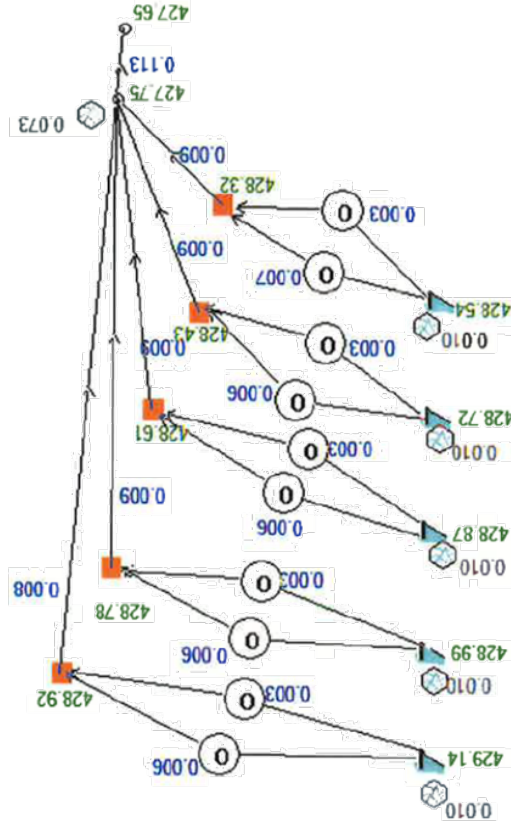
UNCONTROLLED COPY WHEN PRINTED

Docu
Vers

+61 7 3303 0207 | info@tsapl.com.au | www.tsapl.com.au



Drains Results 100 Yr. ARI 44 Markwell St



0.12
0.108

Results for median storm in critical 1% AEP ensembles using Full Unsteady hydraulic model.

Document File Name:	44 Markwell St Kingaroy Stormwater Report.docx	Effective Date:	
Document Type:	Engineering Report	Printed Date:	22/06/2023 21:59:53
Status:		Page:	Page 17 of 46
Approved By:			

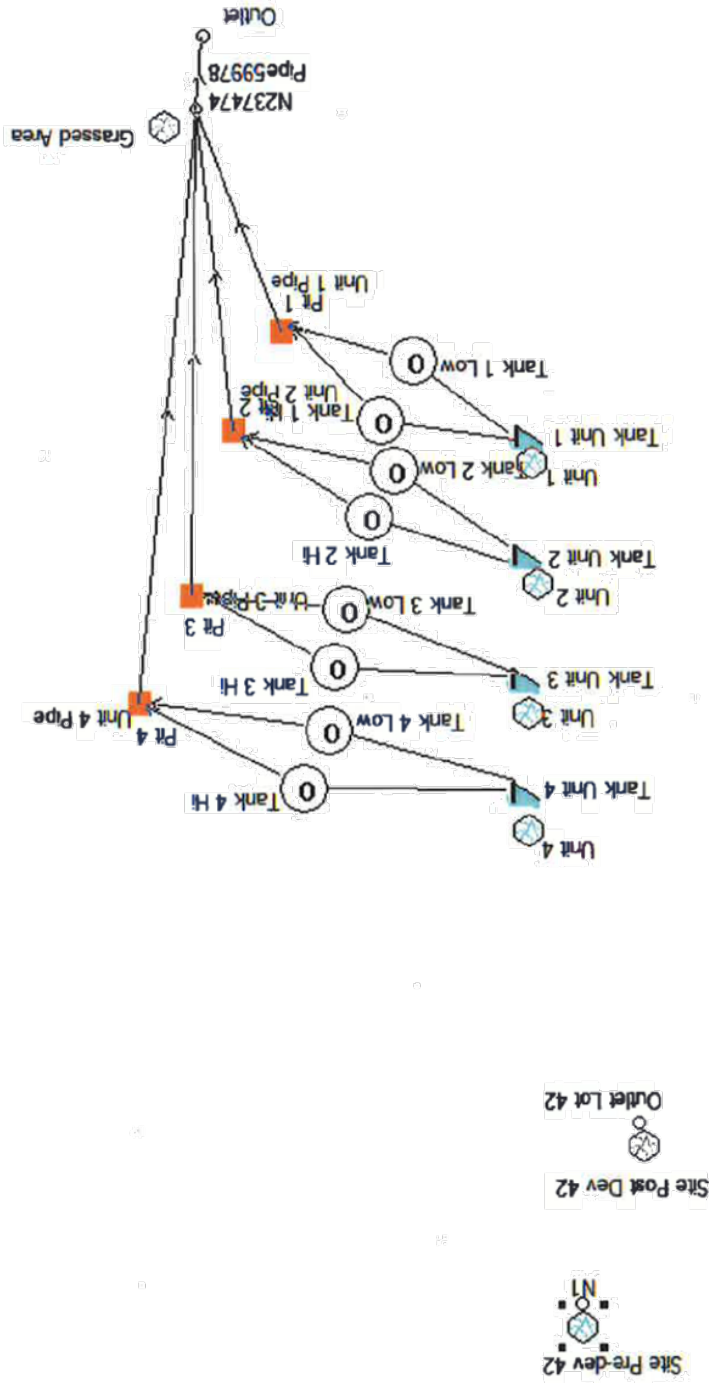
UNCONTROLLED COPY WHEN PRINTED

+61 7 3303 0207 | info@tsapl.com.au | www.tsapl.com.au

Docu
Version



Drains Layout 42 Markwell St (Lot 107)



Documentum File Name:	44 Markwell St Kingaroy Stormwater Report.docx
Document Type:	Engineering Report
Status:	Effective Date: 22/06/2023 21:59:53
Approved By:	Page: Page 18 of 46

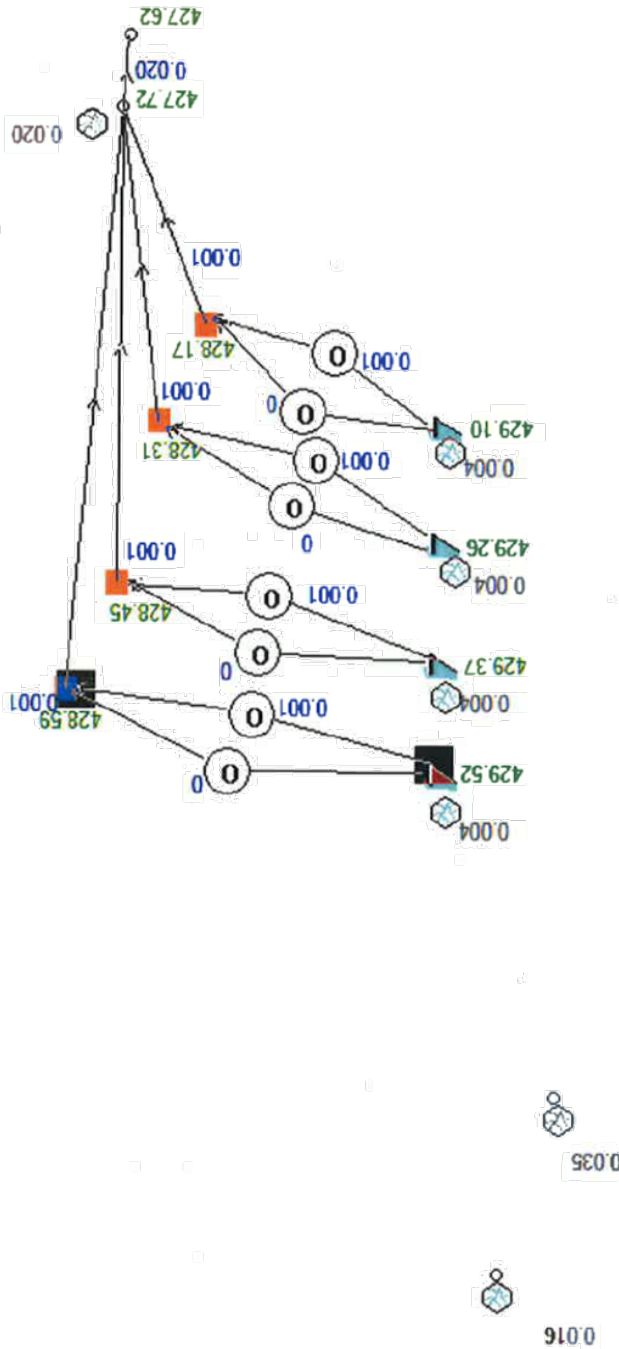
UNCONTROLLED COPY WHEN PRINTED

Docu Versi
 +61 7 3303 0207 | info@tsapl.com.au | www.tsapl.com.au



Drains Results 2 Yr. ARI 42 Markwell St

Results for median storm in critical 50% AEP ensembles
using Full Unsteady hydraulic model



Document File Name:	44 Markwell St Kingaroy Stormwater Report.docx	Effective Date:	22/06/2023 21:59:53
Document Type:	Engineering Report	Printed Date:	
Status:		Page:	Page 19 of 46
Approved By:		UNCONTROLLED COPY WHEN PRINTED	

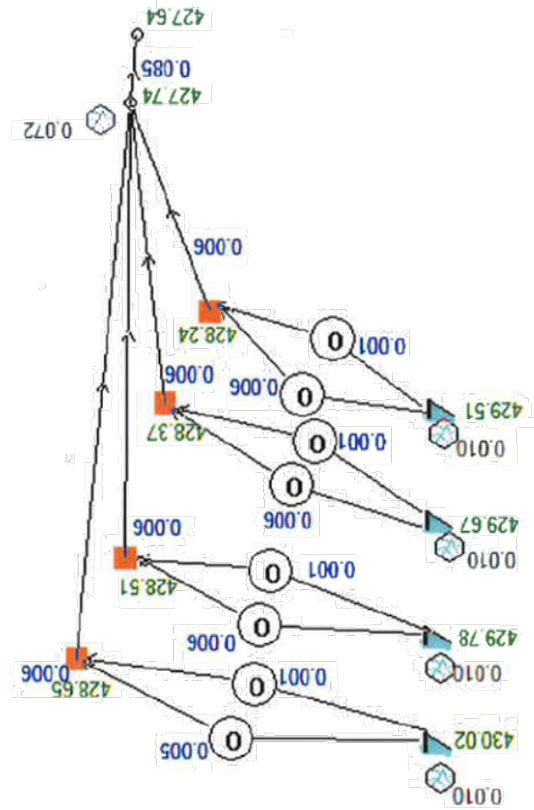
+61 7 3303 0207 | info@tsapl.com.au | www.tsapl.com.au

Docu
1/1/2023



Drains Results 100 Yr. ARI 42 Markwell St

Results for median storm in critical 1% AEP ensembles using Full Unsteady hydraulic model



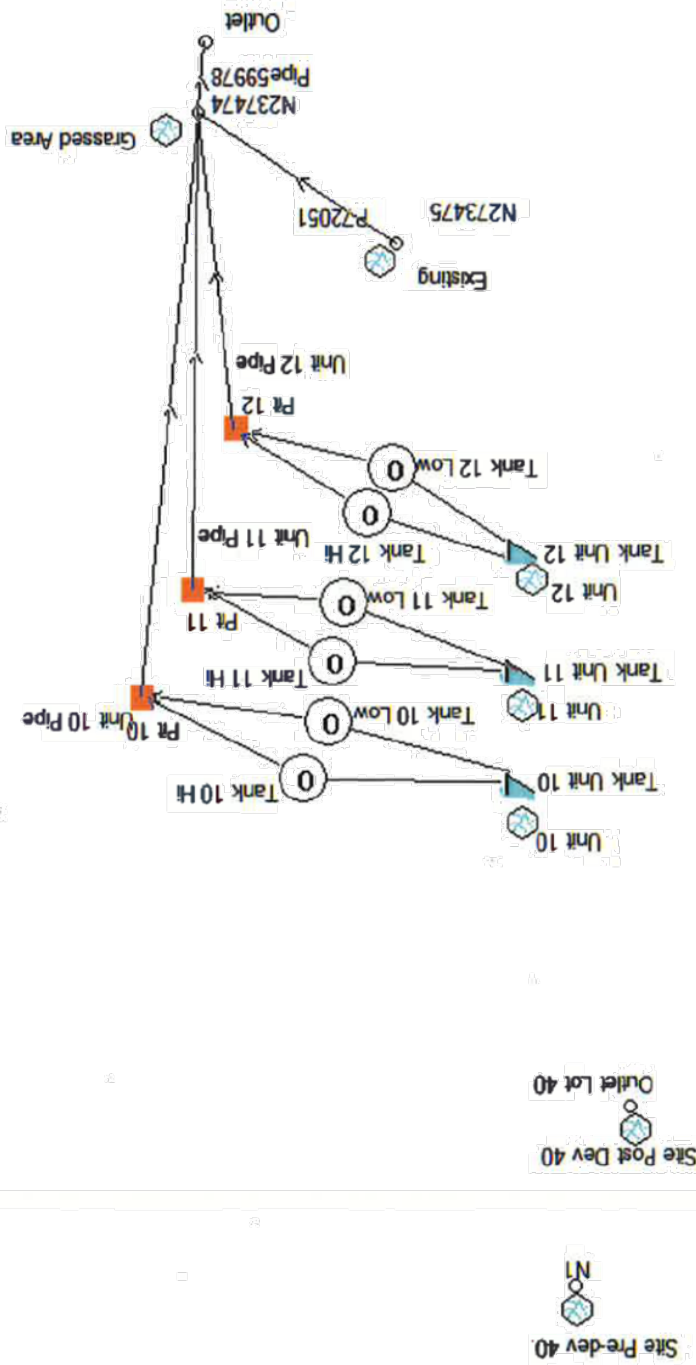
Document File Name:	44 Markwell St Kingsley Stormwater Report.docx
Document Type:	Engineering Report
Status:	Effective Date: 22/06/2023 21:59:53
Approved By:	Printed Date: 22/06/2023 21:59:53
	Page: Page 20 of 46

UNCONTROLLED COPY WHEN PRINTED

Docu
Versi
+61 7 3303 0207 | info@tsapl.com.au | www.tsapl.com.au



Drains Layout 40 Markwell St (Lot 108)



Documentum File Name:	44 Markwell St Kingaroy Stormwater Report.docx	Effective Date:	
Document Type:	Engineering Report	Printed Date:	22/06/2023 21:59:53
Status:		Page:	Page 21 of 46
Approved By:			

UNCONTROLLED COPY WHEN PRINTED

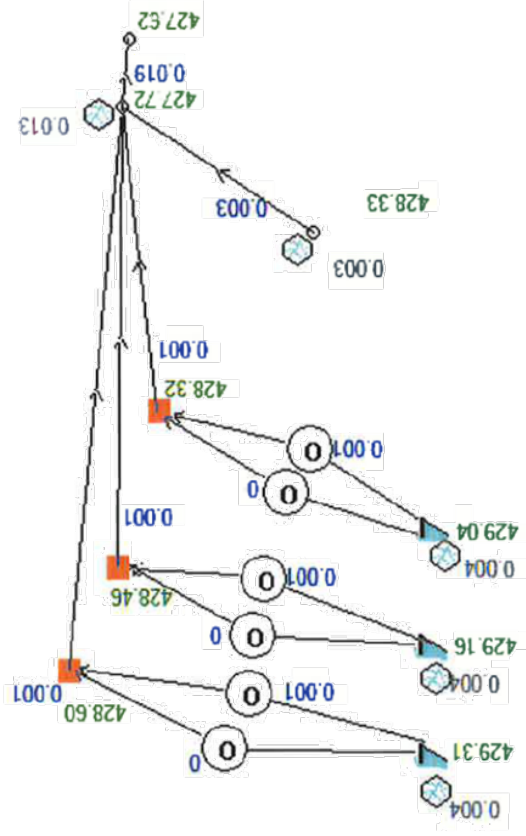
+61 7 3303 0207 | info@tsapl.com.au | www.tsapl.com.au

Docu



Drains Results 2 Yr. ARI 40 Markwell St

Results for median storm in critical 50% AEP ensembles using Full Unsteady hydraulic model.



0.020
0.027

Document File Name:	44 Markwell St Kingaroy Stormwater Report.docx
Document Type:	Engineering Report
Status:	
Approved By:	
Effective Date:	22/06/2023 21:59:53
Printed Date:	
Page:	Page 22 of 46

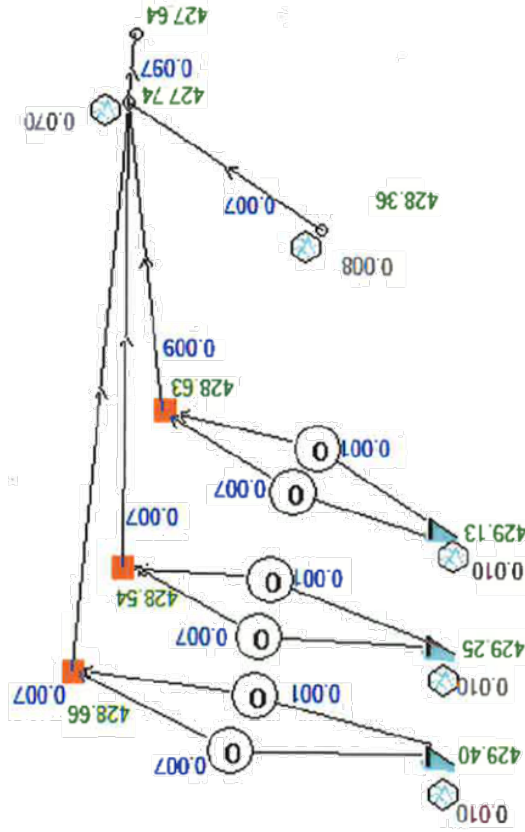
UNCONTROLLED COPY WHEN PRINTED

+61 7 3303 0207 | info@tsapl.com.au | www.tsapl.com.au



Drains Results 100 Yr. ARI 40 Markwell St

Results for median storm in critical 1% AEP ensembles using Full Unsteady hydraulic model.



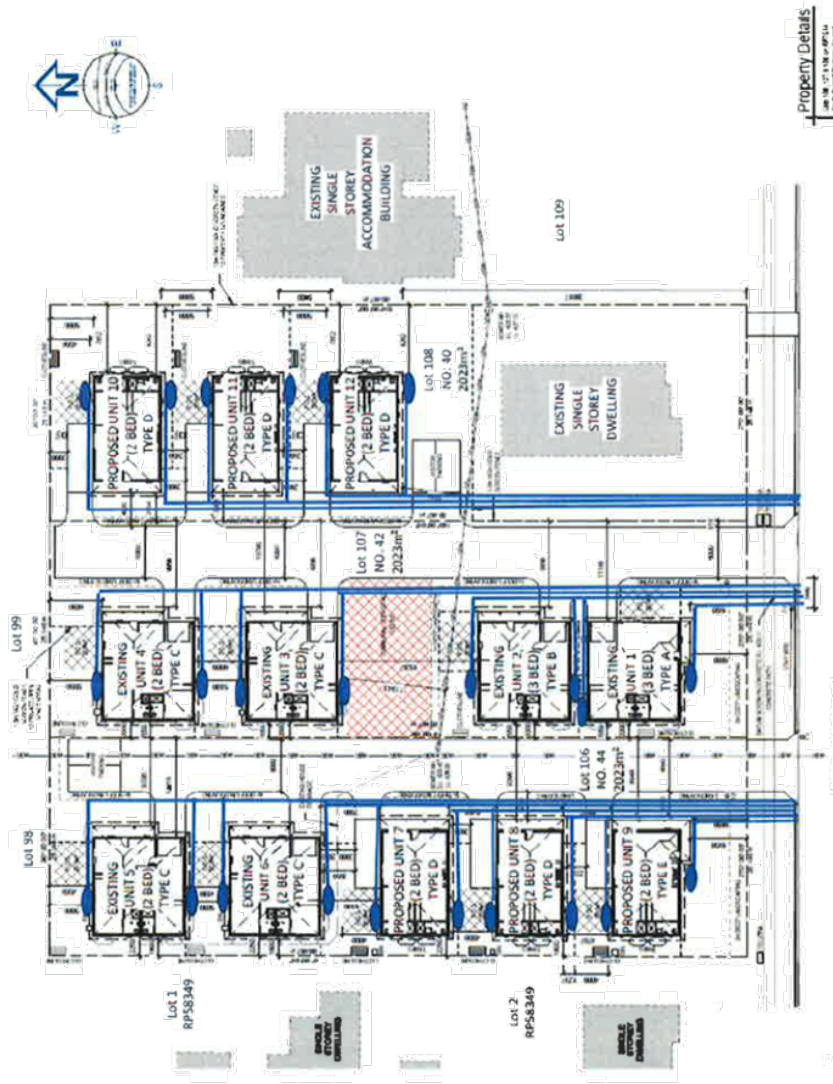
Documentum File Name:	41 Markwell St Kingaroy Stormwater Report.docx	Effective Date:	
Document Type:	Engineering Report	Printed Date:	22/06/2023 21:59:53
Approved By:		Page:	Page 23 of 46

UNCONTROLLED COPY WHEN PRINTED

Docu
+61 7 3303 0207 | info@tsapl.com.au | www.tsapl.com.au



CONCEPT DRAINAGE PIPING ARRANGEMENT



Property Details
 Lot 106, 107, 108 and 109
 Sub-division Report

Documentum File Name:	44 Markwell St Kingaroy Stormwater Report.docx	Effective Date:	
Document Type:	Engineering Report	Printed Date:	22/06/2023 21:59:53
Status:		Page:	Page 24 of 46
Approved By:		UNCONTROLLED COPY WHEN PRINTED	

+61 7 3303 0207 | info@tsapl.com.au | www.tsapl.com.au

Docu
Versi



DETAILED DRAINS OUTPUTS

Drains Output 44 Markwell – Modified Post Dev

Q2 Peak Flows for Outlet to 44 Markwell St		
Storm	Peak Flow (cu.m/s)	
50% AEP, 5 min burst, Storm 1	0.022	Critical Storm for this AEP and Burst Duration
50% AEP, 10 min burst, Storm 1	0.032	Critical Storm for this AEP and Burst Duration
50% AEP, 10 min burst, Storm 2	0.031	
50% AEP, 10 min burst, Storm 3	0.031	
50% AEP, 10 min burst, Storm 4	0.033	
50% AEP, 10 min burst, Storm 5	0.032	
50% AEP, 10 min burst, Storm 6	0.032	
50% AEP, 10 min burst, Storm 7	0.031	
50% AEP, 10 min burst, Storm 8	0.032	
50% AEP, 10 min burst, Storm 9	0.032	
50% AEP, 10 min burst, Storm 10	0.032	
50% AEP, 15 min burst, Storm 1	0.031	
50% AEP, 15 min burst, Storm 2	0.029	
50% AEP, 15 min burst, Storm 3	0.029	
50% AEP, 15 min burst, Storm 4	0.03	
50% AEP, 15 min burst, Storm 5	0.031	
50% AEP, 15 min burst, Storm 6	0.032	Critical Storm for this AEP and Burst Duration
50% AEP, 15 min burst, Storm 7	0.032	
50% AEP, 15 min burst, Storm 8	0.032	
50% AEP, 15 min burst, Storm 9	0.034	
50% AEP, 15 min burst, Storm 10	0.034	
50% AEP, 20 min burst, Storm 1	0.027	
50% AEP, 20 min burst, Storm 2	0.028	
50% AEP, 20 min burst, Storm 3	0.028	
50% AEP, 20 min burst, Storm 4	0.031	
50% AEP, 20 min burst, Storm 5	0.03	Critical Storm for this AEP and Burst Duration
50% AEP, 20 min burst, Storm 6	0.028	
50% AEP, 20 min burst, Storm 7	0.033	
50% AEP, 20 min burst, Storm 8	0.029	

Documentum File Name:	44 Markwell St Kingaroy Stormwater Report.docx		
Document Type:	Engineering Report	Effective Date:	
Status:		Printed Date:	22/06/2023 21:59:53
Approved By:		Page:	Page 25 of 46

UNCONTROLLED COPY WHEN PRINTED



50% AEP, 20 min burst, Storm 9	0.034	
50% AEP, 20 min burst, Storm 10	0.033	
50% AEP, 25 min burst, Storm 1	0.03	Critical Storm for this AEP and Burst Duration
50% AEP, 25 min burst, Storm 2	0.029	
50% AEP, 25 min burst, Storm 3	0.027	
50% AEP, 25 min burst, Storm 4	0.028	
50% AEP, 25 min burst, Storm 5	0.029	
50% AEP, 25 min burst, Storm 6	0.031	
50% AEP, 25 min burst, Storm 7	0.031	
50% AEP, 25 min burst, Storm 8	0.029	
50% AEP, 25 min burst, Storm 9	0.035	
50% AEP, 25 min burst, Storm 10	0.034	
50% AEP, 30 min burst, Storm 1	0.035	
50% AEP, 30 min burst, Storm 2	0.027	
50% AEP, 30 min burst, Storm 3	0.027	
50% AEP, 30 min burst, Storm 4	0.027	
50% AEP, 30 min burst, Storm 5	0.028	
50% AEP, 30 min burst, Storm 6	0.029	Critical Storm for this AEP and Burst Duration
50% AEP, 30 min burst, Storm 7	0.031	
50% AEP, 30 min burst, Storm 8	0.033	
50% AEP, 30 min burst, Storm 9	0.029	
50% AEP, 30 min burst, Storm 10	0.031	
50% AEP, 45 min burst, Storm 1	0.029	
50% AEP, 45 min burst, Storm 2	0.026	Critical Storm for this AEP and Burst Duration
50% AEP, 45 min burst, Storm 3	0.021	
50% AEP, 45 min burst, Storm 4	0.028	
50% AEP, 45 min burst, Storm 5	0.025	
50% AEP, 45 min burst, Storm 6	0.022	
50% AEP, 45 min burst, Storm 7	0.022	
50% AEP, 45 min burst, Storm 8	0.023	
50% AEP, 45 min burst, Storm 9	0.03	
50% AEP, 45 min burst, Storm 10	0.028	
50% AEP, 1 hour burst, Storm 1	0.028	
50% AEP, 1 hour burst, Storm 2	0.019	
50% AEP, 1 hour burst, Storm 3	0.023	
50% AEP, 1 hour burst, Storm 4	0.023	Critical Storm for this AEP and Burst Duration
50% AEP, 1 hour burst, Storm 5	0.023	

Documentum File Name:	44 Markwell St Kingaroy Stormwater Report.docx		
Document Type:	Engineering Report	Effective Date:	
Status:		Printed Date:	22/06/2023 21:59:53
Approved By:		Page:	Page 26 of 46

UNCONTROLLED COPY WHEN PRINTED

OCU
BRSL

+61 7 3303 0207 | info@tsapl.com.au | www.tsapl.com.au



50% AEP, 1 hour burst, Storm 6	0.023	
50% AEP, 1 hour burst, Storm 7	0.021	
50% AEP, 1 hour burst, Storm 8	0.019	
50% AEP, 1 hour burst, Storm 9	0.028	
50% AEP, 1 hour burst, Storm 10	0.024	
50% AEP, 1.5 hour burst, Storm 1	0.018	
50% AEP, 1.5 hour burst, Storm 2	0.022	Critical Storm for this AEP and Burst Duration
50% AEP, 1.5 hour burst, Storm 3	0.023	
50% AEP, 1.5 hour burst, Storm 4	0.014	
50% AEP, 1.5 hour burst, Storm 5	0.026	
50% AEP, 1.5 hour burst, Storm 6	0.014	
50% AEP, 1.5 hour burst, Storm 7	0.019	
50% AEP, 1.5 hour burst, Storm 8	0.018	
50% AEP, 1.5 hour burst, Storm 9	0.026	
50% AEP, 1.5 hour burst, Storm 10	0.022	
50% AEP, 2 hour burst, Storm 1	0.017	
50% AEP, 2 hour burst, Storm 2	0.015	
50% AEP, 2 hour burst, Storm 3	0.018	
50% AEP, 2 hour burst, Storm 4	0.015	
50% AEP, 2 hour burst, Storm 5	0.021	
50% AEP, 2 hour burst, Storm 6	0.017	Critical Storm for this AEP and Burst Duration
50% AEP, 2 hour burst, Storm 7	0.023	
50% AEP, 2 hour burst, Storm 8	0.022	
50% AEP, 2 hour burst, Storm 9	0.015	
50% AEP, 2 hour burst, Storm 10	0.017	
50% AEP, 3 hour burst, Storm 1	0.016	
50% AEP, 3 hour burst, Storm 2	0.017	
50% AEP, 3 hour burst, Storm 3	0.022	
50% AEP, 3 hour burst, Storm 4	0.013	Critical Storm for this AEP and Burst Duration
50% AEP, 3 hour burst, Storm 5	0.013	
50% AEP, 3 hour burst, Storm 6	0.012	
50% AEP, 3 hour burst, Storm 7	0.011	
50% AEP, 3 hour burst, Storm 8	0.009	
50% AEP, 3 hour burst, Storm 9	0.012	
50% AEP, 3 hour burst, Storm 10	0.016	
50% AEP, 4.5 hour burst, Storm 1	0.013	
50% AEP, 4.5 hour burst, Storm 2	0.011	

Documentum File Name:	44 Markwell St Kingaroy Stormwater Report.docx		
Document Type:	Engineering Report	Effective Date:	
Status:		Printed Date:	22/06/2023 21:59:53
Approved By:		Page:	Page 27 of 46

UNCONTROLLED COPY WHEN PRINTED



50% AEP, 4.5 hour burst, Storm 3	0.016	
50% AEP, 4.5 hour burst, Storm 4	0.008	
50% AEP, 4.5 hour burst, Storm 5	0.011	
50% AEP, 4.5 hour burst, Storm 6	0.016	
50% AEP, 4.5 hour burst, Storm 7	0.013	Critical Storm for this AEP and Burst Duration
50% AEP, 4.5 hour burst, Storm 8	0.011	
50% AEP, 4.5 hour burst, Storm 9	0.013	
50% AEP, 4.5 hour burst, Storm 10	0.014	

Q100 Peak Flows for Outlet to 44 Markwell St		
Storm	Peak Flow (cu.m/s)	
1% AEP, 5 min burst, Storm 1	0.094	Critical Storm for this AEP and Burst Duration
1% AEP, 10 min burst, Storm 1	0.108	
1% AEP, 10 min burst, Storm 2	0.112	
1% AEP, 10 min burst, Storm 3	0.108	
1% AEP, 10 min burst, Storm 4	0.118	
1% AEP, 10 min burst, Storm 5	0.116	
1% AEP, 10 min burst, Storm 6	0.117	
1% AEP, 10 min burst, Storm 7	0.113	Critical Storm for this AEP and Burst Duration
1% AEP, 10 min burst, Storm 8	0.107	
1% AEP, 10 min burst, Storm 9	0.131	
1% AEP, 10 min burst, Storm 10	0.109	
1% AEP, 15 min burst, Storm 1	0.126	
1% AEP, 15 min burst, Storm 2	0.12	
1% AEP, 15 min burst, Storm 3	0.107	
1% AEP, 15 min burst, Storm 4	0.1	
1% AEP, 15 min burst, Storm 5	0.114	
1% AEP, 15 min burst, Storm 6	0.11	
1% AEP, 15 min burst, Storm 7	0.098	
1% AEP, 15 min burst, Storm 8	0.135	
1% AEP, 15 min burst, Storm 9	0.113	Critical Storm for this AEP and Burst Duration
1% AEP, 15 min burst, Storm 10	0.097	
1% AEP, 20 min burst, Storm 1	0.107	
1% AEP, 20 min burst, Storm 2	0.13	

Documentum File Name:	44 Markwell St Kingaroy Stormwater Report.docx		
Document Type:	Engineering Report	Effective Date:	
Status:		Printed Date:	22/06/2023 21:59:53
Approved By:		Page:	Page 28 of 46

UNCONTROLLED COPY WHEN PRINTED



1% AEP, 20 min burst, Storm 3	0.099	
1% AEP, 20 min burst, Storm 4	0.092	
1% AEP, 20 min burst, Storm 5	0.095	
1% AEP, 20 min burst, Storm 6	0.101	Critical Storm for this AEP and Burst Duration
1% AEP, 20 min burst, Storm 7	0.094	
1% AEP, 20 min burst, Storm 8	0.099	
1% AEP, 20 min burst, Storm 9	0.103	
1% AEP, 20 min burst, Storm 10	0.109	
1% AEP, 25 min burst, Storm 1	0.097	
1% AEP, 25 min burst, Storm 2	0.127	
1% AEP, 25 min burst, Storm 3	0.105	
1% AEP, 25 min burst, Storm 4	0.099	
1% AEP, 25 min burst, Storm 5	0.106	
1% AEP, 25 min burst, Storm 6	0.093	
1% AEP, 25 min burst, Storm 7	0.086	
1% AEP, 25 min burst, Storm 8	0.105	Critical Storm for this AEP and Burst Duration
1% AEP, 25 min burst, Storm 9	0.092	
1% AEP, 25 min burst, Storm 10	0.11	
1% AEP, 30 min burst, Storm 1	0.089	
1% AEP, 30 min burst, Storm 2	0.1	
1% AEP, 30 min burst, Storm 3	0.118	
1% AEP, 30 min burst, Storm 4	0.079	
1% AEP, 30 min burst, Storm 5	0.088	
1% AEP, 30 min burst, Storm 6	0.12	
1% AEP, 30 min burst, Storm 7	0.089	
1% AEP, 30 min burst, Storm 8	0.094	Critical Storm for this AEP and Burst Duration
1% AEP, 30 min burst, Storm 9	0.099	
1% AEP, 30 min burst, Storm 10	0.09	
1% AEP, 45 min burst, Storm 1	0.109	
1% AEP, 45 min burst, Storm 2	0.099	
1% AEP, 45 min burst, Storm 3	0.075	
1% AEP, 45 min burst, Storm 4	0.092	
1% AEP, 45 min burst, Storm 5	0.086	Critical Storm for this AEP and Burst Duration
1% AEP, 45 min burst, Storm 6	0.069	
1% AEP, 45 min burst, Storm 7	0.075	
1% AEP, 45 min burst, Storm 8	0.095	
1% AEP, 45 min burst, Storm 9	0.061	
1% AEP, 45 min burst, Storm 10	0.083	

Documentum File Name:	44 Markwell St Kingaroy Stormwater Report.docx		
Document Type:	Engineering Report	Effective Date:	
Status:		Printed Date:	22/06/2023 21:59:53
Approved By:		Page:	Page 29 of 46

UNCONTROLLED COPY WHEN PRINTED

Docu
Versi

+61 7 3303 0207 | info@tsapl.com.au | www.tsapl.com.au



1% AEP, 1 hour burst, Storm 1	0.097	
1% AEP, 1 hour burst, Storm 2	0.085	
1% AEP, 1 hour burst, Storm 3	0.064	
1% AEP, 1 hour burst, Storm 4	0.071	Critical Storm for this AEP and Burst Duration
1% AEP, 1 hour burst, Storm 5	0.054	
1% AEP, 1 hour burst, Storm 6	0.08	
1% AEP, 1 hour burst, Storm 7	0.059	
1% AEP, 1 hour burst, Storm 8	0.067	
1% AEP, 1 hour burst, Storm 9	0.071	
1% AEP, 1 hour burst, Storm 10	0.063	
1% AEP, 1.5 hour burst, Storm 1	0.051	
1% AEP, 1.5 hour burst, Storm 2	0.062	
1% AEP, 1.5 hour burst, Storm 3	0.061	Critical Storm for this AEP and Burst Duration
1% AEP, 1.5 hour burst, Storm 4	0.05	
1% AEP, 1.5 hour burst, Storm 5	0.059	
1% AEP, 1.5 hour burst, Storm 6	0.062	
1% AEP, 1.5 hour burst, Storm 7	0.056	
1% AEP, 1.5 hour burst, Storm 8	0.067	
1% AEP, 1.5 hour burst, Storm 9	0.059	
1% AEP, 1.5 hour burst, Storm 10	0.063	
1% AEP, 2 hour burst, Storm 1	0.055	
1% AEP, 2 hour burst, Storm 2	0.043	
1% AEP, 2 hour burst, Storm 3	0.045	
1% AEP, 2 hour burst, Storm 4	0.045	
1% AEP, 2 hour burst, Storm 5	0.054	
1% AEP, 2 hour burst, Storm 6	0.051	
1% AEP, 2 hour burst, Storm 7	0.037	
1% AEP, 2 hour burst, Storm 8	0.038	
1% AEP, 2 hour burst, Storm 9	0.047	Critical Storm for this AEP and Burst Duration
1% AEP, 2 hour burst, Storm 10	0.053	
1% AEP, 3 hour burst, Storm 1	0.041	
1% AEP, 3 hour burst, Storm 2	0.036	
1% AEP, 3 hour burst, Storm 3	0.046	
1% AEP, 3 hour burst, Storm 4	0.036	
1% AEP, 3 hour burst, Storm 5	0.029	
1% AEP, 3 hour burst, Storm 6	0.037	Critical Storm for this AEP and Burst Duration
1% AEP, 3 hour burst, Storm 7	0.025	

Documentum File Name:	44 Markwell St Kingaroy Stormwater Report.docx		
Document Type:	Engineering Report	Effective Date:	
Status:		Printed Date:	22/06/2023 21:59:53
Approved By:		Page:	Page 30 of 46

UNCONTROLLED COPY WHEN PRINTED

ocul
erst

+61 7 3303 0207 | info@tsapl.com.au | www.tsapl.com.au



1% AEP, 3 hour burst, Storm 8	0.048	
1% AEP, 3 hour burst, Storm 9	0.026	
1% AEP, 3 hour burst, Storm 10	0.053	
1% AEP, 4.5 hour burst, Storm 1	0.033	
1% AEP, 4.5 hour burst, Storm 2	0.025	
1% AEP, 4.5 hour burst, Storm 3	0.027	
1% AEP, 4.5 hour burst, Storm 4	0.028	
1% AEP, 4.5 hour burst, Storm 5	0.029	Critical Storm for this AEP and Burst Duration
1% AEP, 4.5 hour burst, Storm 6	0.033	
1% AEP, 4.5 hour burst, Storm 7	0.027	
1% AEP, 4.5 hour burst, Storm 8	0.024	
1% AEP, 4.5 hour burst, Storm 9	0.032	
1% AEP, 4.5 hour burst, Storm 10	0.033	

Documentum File Name:	44 Markwell St. Kingaroy Stormwater Report.docx		
Document Type:	Engineering Report	Effective Date:	
Status:		Printed Date:	22/06/2023 21:59:53
Approved By:		Page:	Page 31 of 46

UNCONTROLLED COPY WHEN PRINTED



Drains Output 42 Markwell – Modified Post Dev

Q2 Peak Flows for Outlet to 42 Markwell St		
Storm	Peak Flow (cu.m/s)	
50% AEP, 5 min burst, Storm 1	0.02	Critical Storm for this AEP and Burst Duration
50% AEP, 10 min burst, Storm 1	0.02	
50% AEP, 10 min burst, Storm 2	0.019	
50% AEP, 10 min burst, Storm 3	0.019	
50% AEP, 10 min burst, Storm 4	0.025	
50% AEP, 10 min burst, Storm 5	0.021	
50% AEP, 10 min burst, Storm 6	0.022	
50% AEP, 10 min burst, Storm 7	0.019	
50% AEP, 10 min burst, Storm 8	0.023	
50% AEP, 10 min burst, Storm 9	0.02	
50% AEP, 10 min burst, Storm 10	0.02	Critical Storm for this AEP and Burst Duration
50% AEP, 15 min burst, Storm 1	0.018	
50% AEP, 15 min burst, Storm 2	0.02	Critical Storm for this AEP and Burst Duration
50% AEP, 15 min burst, Storm 3	0.019	
50% AEP, 15 min burst, Storm 4	0.019	
50% AEP, 15 min burst, Storm 5	0.019	
50% AEP, 15 min burst, Storm 6	0.02	
50% AEP, 15 min burst, Storm 7	0.021	
50% AEP, 15 min burst, Storm 8	0.021	
50% AEP, 15 min burst, Storm 9	0.024	
50% AEP, 15 min burst, Storm 10	0.026	
50% AEP, 20 min burst, Storm 1	0.019	
50% AEP, 20 min burst, Storm 2	0.018	
50% AEP, 20 min burst, Storm 3	0.017	
50% AEP, 20 min burst, Storm 4	0.019	
50% AEP, 20 min burst, Storm 5	0.018	
50% AEP, 20 min burst, Storm 6	0.019	Critical Storm for this AEP and Burst Duration
50% AEP, 20 min burst, Storm 7	0.022	
50% AEP, 20 min burst, Storm 8	0.018	
50% AEP, 20 min burst, Storm 9	0.021	
50% AEP, 20 min burst, Storm 10	0.026	

Documentum File Name:	44 Markwell St Kingaroy Stormwater Report.docx		
Document Type:	Engineering Report	Effective Date:	
Status:		Printed Date:	22/06/2023 21:59:53
Approved By:		Page:	Page 32 of 46

UNCONTROLLED COPY WHEN PRINTED

+61 7 3303 0207 | info@tsapl.com.au | www.tsapl.com.au



50% AEP, 25 min burst, Storm 1	0.018	
50% AEP, 25 min burst, Storm 2	0.018	
50% AEP, 25 min burst, Storm 3	0.018	
50% AEP, 25 min burst, Storm 4	0.018	
50% AEP, 25 min burst, Storm 5	0.022	
50% AEP, 25 min burst, Storm 6	0.019	
50% AEP, 25 min burst, Storm 7	0.02	Critical Storm for this AEP and Burst Duration
50% AEP, 25 min burst, Storm 8	0.02	
50% AEP, 25 min burst, Storm 9	0.024	
50% AEP, 25 min burst, Storm 10	0.022	
50% AEP, 30 min burst, Storm 1	0.025	
50% AEP, 30 min burst, Storm 2	0.016	
50% AEP, 30 min burst, Storm 3	0.016	
50% AEP, 30 min burst, Storm 4	0.019	
50% AEP, 30 min burst, Storm 5	0.018	
50% AEP, 30 min burst, Storm 6	0.019	
50% AEP, 30 min burst, Storm 7	0.022	
50% AEP, 30 min burst, Storm 8	0.021	
50% AEP, 30 min burst, Storm 9	0.019	Critical Storm for this AEP and Burst Duration
50% AEP, 30 min burst, Storm 10	0.02	
50% AEP, 45 min burst, Storm 1	0.018	
50% AEP, 45 min burst, Storm 2	0.016	
50% AEP, 45 min burst, Storm 3	0.015	
50% AEP, 45 min burst, Storm 4	0.017	Critical Storm for this AEP and Burst Duration
50% AEP, 45 min burst, Storm 5	0.018	
50% AEP, 45 min burst, Storm 6	0.015	
50% AEP, 45 min burst, Storm 7	0.015	
50% AEP, 45 min burst, Storm 8	0.017	
50% AEP, 45 min burst, Storm 9	0.02	
50% AEP, 45 min burst, Storm 10	0.019	
50% AEP, 1 hour burst, Storm 1	0.018	
50% AEP, 1 hour burst, Storm 2	0.012	
50% AEP, 1 hour burst, Storm 3	0.014	
50% AEP, 1 hour burst, Storm 4	0.015	
50% AEP, 1 hour burst, Storm 5	0.016	
50% AEP, 1 hour burst, Storm 6	0.016	
50% AEP, 1 hour burst, Storm 7	0.016	Critical Storm for this AEP and Burst Duration

Documentum File Name:	44 Markwell St Kingaroy Stormwater Report.docx		
Document Type:	Engineering Report	Effective Date:	
Status:		Printed Date:	22/06/2023 21:59:53
Approved By:		Page:	Page 33 of 46

UNCONTROLLED COPY WHEN PRINTED



50% AEP, 1 hour burst, Storm 8	0.013	
50% AEP, 1 hour burst, Storm 9	0.019	
50% AEP, 1 hour burst, Storm 10	0.016	
50% AEP, 1.5 hour burst, Storm 1	0.013	
50% AEP, 1.5 hour burst, Storm 2	0.015	Critical Storm for this AEP and Burst Duration
50% AEP, 1.5 hour burst, Storm 3	0.016	
50% AEP, 1.5 hour burst, Storm 4	0.011	
50% AEP, 1.5 hour burst, Storm 5	0.019	
50% AEP, 1.5 hour burst, Storm 6	0.011	
50% AEP, 1.5 hour burst, Storm 7	0.013	
50% AEP, 1.5 hour burst, Storm 8	0.011	
50% AEP, 1.5 hour burst, Storm 9	0.017	
50% AEP, 1.5 hour burst, Storm 10	0.015	
50% AEP, 2 hour burst, Storm 1	0.011	
50% AEP, 2 hour burst, Storm 2	0.01	
50% AEP, 2 hour burst, Storm 3	0.01	
50% AEP, 2 hour burst, Storm 4	0.01	
50% AEP, 2 hour burst, Storm 5	0.015	
50% AEP, 2 hour burst, Storm 6	0.013	
50% AEP, 2 hour burst, Storm 7	0.014	
50% AEP, 2 hour burst, Storm 8	0.014	
50% AEP, 2 hour burst, Storm 9	0.011	
50% AEP, 2 hour burst, Storm 10	0.012	Critical Storm for this AEP and Burst Duration
50% AEP, 3 hour burst, Storm 1	0.012	
50% AEP, 3 hour burst, Storm 2	0.011	
50% AEP, 3 hour burst, Storm 3	0.015	
50% AEP, 3 hour burst, Storm 4	0.008	
50% AEP, 3 hour burst, Storm 5	0.01	Critical Storm for this AEP and Burst Duration
50% AEP, 3 hour burst, Storm 6	0.009	
50% AEP, 3 hour burst, Storm 7	0.007	
50% AEP, 3 hour burst, Storm 8	0.008	
50% AEP, 3 hour burst, Storm 9	0.01	
50% AEP, 3 hour burst, Storm 10	0.012	
50% AEP, 4.5 hour burst, Storm 1	0.011	
50% AEP, 4.5 hour burst, Storm 2	0.006	
50% AEP, 4.5 hour burst, Storm 3	0.01	
50% AEP, 4.5 hour burst, Storm 4	0.005	

Documentum File Name:	44 Markwell St Kingaroy Stormwater Report.docx		
Document Type:	Engineering Report	Effective Date:	
Status:		Printed Date:	22/06/2023 21:59:53
Approved By:		Page:	Page 34 of 46

UNCONTROLLED COPY WHEN PRINTED



50% AEP, 4.5 hour burst, Storm 5	0.008	
50% AEP, 4.5 hour burst, Storm 6	0.01	
50% AEP, 4.5 hour burst, Storm 7	0.009	Critical Storm for this AEP and Burst Duration
50% AEP, 4.5 hour burst, Storm 8	0.007	
50% AEP, 4.5 hour burst, Storm 9	0.009	
50% AEP, 4.5 hour burst, Storm 10	0.01	

Q100 Peak Flows for Outlet to 42 Markwell St		
Storm	Peak Flow (cu.m/s)	
1% AEP, 5 min burst, Storm 1	0.065	Critical Storm for this AEP and Burst Duration
1% AEP, 10 min burst, Storm 1	0.065	
1% AEP, 10 min burst, Storm 2	0.071	
1% AEP, 10 min burst, Storm 3	0.065	
1% AEP, 10 min burst, Storm 4	0.074	
1% AEP, 10 min burst, Storm 5	0.072	
1% AEP, 10 min burst, Storm 6	0.073	
1% AEP, 10 min burst, Storm 7	0.072	Critical Storm for this AEP and Burst Duration
1% AEP, 10 min burst, Storm 8	0.068	
1% AEP, 10 min burst, Storm 9	0.082	
1% AEP, 10 min burst, Storm 10	0.064	
1% AEP, 15 min burst, Storm 1	0.081	
1% AEP, 15 min burst, Storm 2	0.085	Critical Storm for this AEP and Burst Duration
1% AEP, 15 min burst, Storm 3	0.078	
1% AEP, 15 min burst, Storm 4	0.083	
1% AEP, 15 min burst, Storm 5	0.088	
1% AEP, 15 min burst, Storm 6	0.087	
1% AEP, 15 min burst, Storm 7	0.084	
1% AEP, 15 min burst, Storm 8	0.091	
1% AEP, 15 min burst, Storm 9	0.088	
1% AEP, 15 min burst, Storm 10	0.083	
1% AEP, 20 min burst, Storm 1	0.085	
1% AEP, 20 min burst, Storm 2	0.109	
1% AEP, 20 min burst, Storm 3	0.077	
1% AEP, 20 min burst, Storm 4	0.077	

Documentum File Name:	44 Markwell St Kingaroy Stormwater Report.docx		
Document Type:	Engineering Report	Effective Date:	
Status:		Printed Date:	22/06/2023 21:59:53
Approved By:		Page:	Page 35 of 46

UNCONTROLLED COPY WHEN PRINTED

Docu
Versi

+61 7 3303 0207 | info@tsapl.com.au | www.tsapl.com.au



1% AEP, 20 min burst, Storm 5	0.083	
1% AEP, 20 min burst, Storm 6	0.084	Critical Storm for this AEP and Burst Duration
1% AEP, 20 min burst, Storm 7	0.082	
1% AEP, 20 min burst, Storm 8	0.087	
1% AEP, 20 min burst, Storm 9	0.081	
1% AEP, 20 min burst, Storm 10	0.098	
1% AEP, 25 min burst, Storm 1	0.074	
1% AEP, 25 min burst, Storm 2	0.101	
1% AEP, 25 min burst, Storm 3	0.076	
1% AEP, 25 min burst, Storm 4	0.087	
1% AEP, 25 min burst, Storm 5	0.084	Critical Storm for this AEP and Burst Duration
1% AEP, 25 min burst, Storm 6	0.084	
1% AEP, 25 min burst, Storm 7	0.081	
1% AEP, 25 min burst, Storm 8	0.094	
1% AEP, 25 min burst, Storm 9	0.083	
1% AEP, 25 min burst, Storm 10	0.102	
1% AEP, 30 min burst, Storm 1	0.082	Critical Storm for this AEP and Burst Duration
1% AEP, 30 min burst, Storm 2	0.08	
1% AEP, 30 min burst, Storm 3	0.108	
1% AEP, 30 min burst, Storm 4	0.075	
1% AEP, 30 min burst, Storm 5	0.065	
1% AEP, 30 min burst, Storm 6	0.073	
1% AEP, 30 min burst, Storm 7	0.082	
1% AEP, 30 min burst, Storm 8	0.087	
1% AEP, 30 min burst, Storm 9	0.092	
1% AEP, 30 min burst, Storm 10	0.078	
1% AEP, 45 min burst, Storm 1	0.099	
1% AEP, 45 min burst, Storm 2	0.075	
1% AEP, 45 min burst, Storm 3	0.062	
1% AEP, 45 min burst, Storm 4	0.08	
1% AEP, 45 min burst, Storm 5	0.074	
1% AEP, 45 min burst, Storm 6	0.062	
1% AEP, 45 min burst, Storm 7	0.062	
1% AEP, 45 min burst, Storm 8	0.071	Critical Storm for this AEP and Burst Duration
1% AEP, 45 min burst, Storm 9	0.056	
1% AEP, 45 min burst, Storm 10	0.064	
1% AEP, 1 hour burst, Storm 1	0.09	

Documentum File Name:	44 Markwell St Kingaroy Stormwater Report.docx		
Document Type:	Engineering Report	Effective Date:	
Status:		Printed Date:	22/06/2023 21:59:53
Approved By:		Page:	Page 36 of 46

UNCONTROLLED COPY WHEN PRINTED



1% AEP, 1 hour burst, Storm 2	0.077	
1% AEP, 1 hour burst, Storm 3	0.059	Critical Storm for this AEP and Burst Duration
1% AEP, 1 hour burst, Storm 4	0.057	
1% AEP, 1 hour burst, Storm 5	0.05	
1% AEP, 1 hour burst, Storm 6	0.067	
1% AEP, 1 hour burst, Storm 7	0.053	
1% AEP, 1 hour burst, Storm 8	0.047	
1% AEP, 1 hour burst, Storm 9	0.064	
1% AEP, 1 hour burst, Storm 10	0.053	
1% AEP, 1.5 hour burst, Storm 1	0.039	
1% AEP, 1.5 hour burst, Storm 2	0.057	
1% AEP, 1.5 hour burst, Storm 3	0.057	
1% AEP, 1.5 hour burst, Storm 4	0.046	
1% AEP, 1.5 hour burst, Storm 5	0.054	Critical Storm for this AEP and Burst Duration
1% AEP, 1.5 hour burst, Storm 6	0.052	
1% AEP, 1.5 hour burst, Storm 7	0.036	
1% AEP, 1.5 hour burst, Storm 8	0.048	
1% AEP, 1.5 hour burst, Storm 9	0.056	
1% AEP, 1.5 hour burst, Storm 10	0.058	
1% AEP, 2 hour burst, Storm 1	0.051	
1% AEP, 2 hour burst, Storm 2	0.038	
1% AEP, 2 hour burst, Storm 3	0.042	
1% AEP, 2 hour burst, Storm 4	0.044	
1% AEP, 2 hour burst, Storm 5	0.049	
1% AEP, 2 hour burst, Storm 6	0.048	
1% AEP, 2 hour burst, Storm 7	0.034	
1% AEP, 2 hour burst, Storm 8	0.034	
1% AEP, 2 hour burst, Storm 9	0.044	Critical Storm for this AEP and Burst Duration
1% AEP, 2 hour burst, Storm 10	0.05	
1% AEP, 3 hour burst, Storm 1	0.039	
1% AEP, 3 hour burst, Storm 2	0.03	
1% AEP, 3 hour burst, Storm 3	0.035	
1% AEP, 3 hour burst, Storm 4	0.033	Critical Storm for this AEP and Burst Duration
1% AEP, 3 hour burst, Storm 5	0.026	
1% AEP, 3 hour burst, Storm 6	0.033	
1% AEP, 3 hour burst, Storm 7	0.02	
1% AEP, 3 hour burst, Storm 8	0.044	
1% AEP, 3 hour burst, Storm 9	0.023	

Documentum File Name:	44 Markwell St Kingaroy Stormwater Report.docx		
Document Type:	Engineering Report	Effective Date:	
Status:		Printed Date:	22/06/2023 21:59:53
Approved By:		Page:	Page 37 of 46

UNCONTROLLED COPY WHEN PRINTED



1% AEP, 3 hour burst, Storm 10	0.048	
1% AEP, 4.5 hour burst, Storm 1	0.031	
1% AEP, 4.5 hour burst, Storm 2	0.02	
1% AEP, 4.5 hour burst, Storm 3	0.023	
1% AEP, 4.5 hour burst, Storm 4	0.021	
1% AEP, 4.5 hour burst, Storm 5	0.027	
1% AEP, 4.5 hour burst, Storm 6	0.021	
1% AEP, 4.5 hour burst, Storm 7	0.025	Critical Storm for this AEP and Burst Duration
1% AEP, 4.5 hour burst, Storm 8	0.022	
1% AEP, 4.5 hour burst, Storm 9	0.029	
1% AEP, 4.5 hour burst, Storm 10	0.032	

Documentum File Name:	44 Markwell St Kingaroy Stormwater Report.docx		
Document Type:	Engineering Report	Effective Date:	
Status:		Printed Date:	22/06/2023 21:59:53
Approved By:		Page:	Page 38 of 46

UNCONTROLLED COPY WHEN PRINTED



Drains Output 40 Markwell

Q2 Peak Flows for Outlet to 40 Markwell St		
Storm	Peak Flow (cu.m/s)	
50% AEP, 5 min burst, Storm 1	0.012	Critical Storm for this AEP and Burst Duration
50% AEP, 10 min burst, Storm 1	0.017	Critical Storm for this AEP and Burst Duration
50% AEP, 10 min burst, Storm 2	0.017	
50% AEP, 10 min burst, Storm 3	0.017	
50% AEP, 10 min burst, Storm 4	0.019	
50% AEP, 10 min burst, Storm 5	0.017	
50% AEP, 10 min burst, Storm 6	0.018	
50% AEP, 10 min burst, Storm 7	0.017	
50% AEP, 10 min burst, Storm 8	0.018	
50% AEP, 10 min burst, Storm 9	0.016	
50% AEP, 10 min burst, Storm 10	0.017	
50% AEP, 15 min burst, Storm 1	0.017	
50% AEP, 15 min burst, Storm 2	0.018	
50% AEP, 15 min burst, Storm 3	0.018	
50% AEP, 15 min burst, Storm 4	0.018	
50% AEP, 15 min burst, Storm 5	0.018	
50% AEP, 15 min burst, Storm 6	0.019	Critical Storm for this AEP and Burst Duration
50% AEP, 15 min burst, Storm 7	0.019	
50% AEP, 15 min burst, Storm 8	0.019	
50% AEP, 15 min burst, Storm 9	0.021	
50% AEP, 15 min burst, Storm 10	0.021	
50% AEP, 20 min burst, Storm 1	0.018	
50% AEP, 20 min burst, Storm 2	0.017	
50% AEP, 20 min burst, Storm 3	0.018	
50% AEP, 20 min burst, Storm 4	0.019	
50% AEP, 20 min burst, Storm 5	0.018	
50% AEP, 20 min burst, Storm 6	0.019	Critical Storm for this AEP and Burst Duration
50% AEP, 20 min burst, Storm 7	0.019	
50% AEP, 20 min burst, Storm 8	0.018	
50% AEP, 20 min burst, Storm 9	0.02	
50% AEP, 20 min burst, Storm 10	0.022	

Documentum File Name:	44 Markwell St Kingaroy Stormwater Report.docx		
Document Type:	Engineering Report	Effective Date:	
Status:		Printed Date:	22/06/2023 21:59:53
Approved By:		Page:	Page 39 of 46

UNCONTROLLED COPY WHEN PRINTED



50% AEP, 25 min burst, Storm 1	0.018	
50% AEP, 25 min burst, Storm 2	0.018	
50% AEP, 25 min burst, Storm 3	0.018	
50% AEP, 25 min burst, Storm 4	0.018	
50% AEP, 25 min burst, Storm 5	0.02	
50% AEP, 25 min burst, Storm 6	0.018	
50% AEP, 25 min burst, Storm 7	0.019	Critical Storm for this AEP and Burst Duration
50% AEP, 25 min burst, Storm 8	0.02	
50% AEP, 25 min burst, Storm 9	0.022	
50% AEP, 25 min burst, Storm 10	0.021	
50% AEP, 30 min burst, Storm 1	0.023	
50% AEP, 30 min burst, Storm 2	0.017	
50% AEP, 30 min burst, Storm 3	0.017	
50% AEP, 30 min burst, Storm 4	0.018	
50% AEP, 30 min burst, Storm 5	0.018	
50% AEP, 30 min burst, Storm 6	0.017	
50% AEP, 30 min burst, Storm 7	0.02	
50% AEP, 30 min burst, Storm 8	0.019	
50% AEP, 30 min burst, Storm 9	0.019	Critical Storm for this AEP and Burst Duration
50% AEP, 30 min burst, Storm 10	0.02	
50% AEP, 45 min burst, Storm 1	0.017	
50% AEP, 45 min burst, Storm 2	0.014	
50% AEP, 45 min burst, Storm 3	0.015	
50% AEP, 45 min burst, Storm 4	0.016	
50% AEP, 45 min burst, Storm 5	0.017	Critical Storm for this AEP and Burst Duration
50% AEP, 45 min burst, Storm 6	0.016	
50% AEP, 45 min burst, Storm 7	0.016	
50% AEP, 45 min burst, Storm 8	0.018	
50% AEP, 45 min burst, Storm 9	0.019	
50% AEP, 45 min burst, Storm 10	0.019	
50% AEP, 1 hour burst, Storm 1	0.016	Critical Storm for this AEP and Burst Duration
50% AEP, 1 hour burst, Storm 2	0.013	
50% AEP, 1 hour burst, Storm 3	0.014	
50% AEP, 1 hour burst, Storm 4	0.016	
50% AEP, 1 hour burst, Storm 5	0.015	
50% AEP, 1 hour burst, Storm 6	0.017	
50% AEP, 1 hour burst, Storm 7	0.017	

Documentum File Name:	44 Markwell St Kingaroy Stormwater Report.docx		
Document Type:	Engineering Report	Effective Date:	
Status:		Printed Date:	22/06/2023 21:59:53
Approved By:		Page:	Page 40 of 46

UNCONTROLLED COPY WHEN PRINTED



50% AEP, 1 hour burst, Storm 8	0.014	
50% AEP, 1 hour burst, Storm 9	0.018	
50% AEP, 1 hour burst, Storm 10	0.017	
50% AEP, 1.5 hour burst, Storm 1	0.011	
50% AEP, 1.5 hour burst, Storm 2	0.013	
50% AEP, 1.5 hour burst, Storm 3	0.015	
50% AEP, 1.5 hour burst, Storm 4	0.012	
50% AEP, 1.5 hour burst, Storm 5	0.018	
50% AEP, 1.5 hour burst, Storm 6	0.01	
50% AEP, 1.5 hour burst, Storm 7	0.013	Critical Storm for this AEP and Burst Duration
50% AEP, 1.5 hour burst, Storm 8	0.011	
50% AEP, 1.5 hour burst, Storm 9	0.016	
50% AEP, 1.5 hour burst, Storm 10	0.016	
50% AEP, 2 hour burst, Storm 1	0.01	
50% AEP, 2 hour burst, Storm 2	0.007	
50% AEP, 2 hour burst, Storm 3	0.01	
50% AEP, 2 hour burst, Storm 4	0.009	
50% AEP, 2 hour burst, Storm 5	0.014	
50% AEP, 2 hour burst, Storm 6	0.013	
50% AEP, 2 hour burst, Storm 7	0.013	
50% AEP, 2 hour burst, Storm 8	0.011	
50% AEP, 2 hour burst, Storm 9	0.012	Critical Storm for this AEP and Burst Duration
50% AEP, 2 hour burst, Storm 10	0.014	
50% AEP, 3 hour burst, Storm 1	0.012	
50% AEP, 3 hour burst, Storm 2	0.011	
50% AEP, 3 hour burst, Storm 3	0.014	
50% AEP, 3 hour burst, Storm 4	0.008	
50% AEP, 3 hour burst, Storm 5	0.011	Critical Storm for this AEP and Burst Duration
50% AEP, 3 hour burst, Storm 6	0.01	
50% AEP, 3 hour burst, Storm 7	0.006	
50% AEP, 3 hour burst, Storm 8	0.007	
50% AEP, 3 hour burst, Storm 9	0.011	
50% AEP, 3 hour burst, Storm 10	0.013	
50% AEP, 4.5 hour burst, Storm 1	0.011	
50% AEP, 4.5 hour burst, Storm 2	0.005	
50% AEP, 4.5 hour burst, Storm 3	0.009	
50% AEP, 4.5 hour burst, Storm 4	0.004	

Documentum File Name:	44 Markwell St Kingaroy Stormwater Report.docx		
Document Type:	Engineering Report	Effective Date:	
Status:		Printed Date:	22/06/2023 21:59:53
Approved By:		Page:	Page 41 of 46

UNCONTROLLED COPY WHEN PRINTED



50% AEP, 4.5 hour burst, Storm 5	0.008	
50% AEP, 4.5 hour burst, Storm 6	0.009	
50% AEP, 4.5 hour burst, Storm 7	0.01	
50% AEP, 4.5 hour burst, Storm 8	0.007	
50% AEP, 4.5 hour burst, Storm 9	0.009	Critical Storm for this AEP and Burst Duration
50% AEP, 4.5 hour burst, Storm 10	0.009	

Q100 Peak Flows for Outlet to 40 Markwell St		
Storm	Peak Flow (cu.m/s)	
1% AEP, 5 min burst, Storm 1	0.055	Critical Storm for this AEP and Burst Duration
1% AEP, 10 min burst, Storm 1	0.087	
1% AEP, 10 min burst, Storm 2	0.091	
1% AEP, 10 min burst, Storm 3	0.087	
1% AEP, 10 min burst, Storm 4	0.093	
1% AEP, 10 min burst, Storm 5	0.093	
1% AEP, 10 min burst, Storm 6	0.093	
1% AEP, 10 min burst, Storm 7	0.092	Critical Storm for this AEP and Burst Duration
1% AEP, 10 min burst, Storm 8	0.089	
1% AEP, 10 min burst, Storm 9	0.098	
1% AEP, 10 min burst, Storm 10	0.086	
1% AEP, 15 min burst, Storm 1	0.097	Critical Storm for this AEP and Burst Duration
1% AEP, 15 min burst, Storm 2	0.096	
1% AEP, 15 min burst, Storm 3	0.087	
1% AEP, 15 min burst, Storm 4	0.091	
1% AEP, 15 min burst, Storm 5	0.102	
1% AEP, 15 min burst, Storm 6	0.099	
1% AEP, 15 min burst, Storm 7	0.093	
1% AEP, 15 min burst, Storm 8	0.116	
1% AEP, 15 min burst, Storm 9	0.101	
1% AEP, 15 min burst, Storm 10	0.093	
1% AEP, 20 min burst, Storm 1	0.095	
1% AEP, 20 min burst, Storm 2	0.115	
1% AEP, 20 min burst, Storm 3	0.085	
1% AEP, 20 min burst, Storm 4	0.085	

Documentum File Name:	44 Markwell St Kingaroy Stormwater Report.docx	Effective Date:	
Document Type:	Engineering Report	Printed Date:	22/06/2023 21:59:53
Status:		Page:	Page 42 of 46
Approved By:			

UNCONTROLLED COPY WHEN PRINTED



1% AEP, 20 min burst, Storm 5	0.09	
1% AEP, 20 min burst, Storm 6	0.092	Critical Storm for this AEP and Burst Duration
1% AEP, 20 min burst, Storm 7	0.089	
1% AEP, 20 min burst, Storm 8	0.092	
1% AEP, 20 min burst, Storm 9	0.089	
1% AEP, 20 min burst, Storm 10	0.101	
1% AEP, 25 min burst, Storm 1	0.085	
1% AEP, 25 min burst, Storm 2	0.109	
1% AEP, 25 min burst, Storm 3	0.084	
1% AEP, 25 min burst, Storm 4	0.09	
1% AEP, 25 min burst, Storm 5	0.09	Critical Storm for this AEP and Burst Duration
1% AEP, 25 min burst, Storm 6	0.088	
1% AEP, 25 min burst, Storm 7	0.08	
1% AEP, 25 min burst, Storm 8	0.097	
1% AEP, 25 min burst, Storm 9	0.088	
1% AEP, 25 min burst, Storm 10	0.1	
1% AEP, 30 min burst, Storm 1	0.074	
1% AEP, 30 min burst, Storm 2	0.085	Critical Storm for this AEP and Burst Duration
1% AEP, 30 min burst, Storm 3	0.104	
1% AEP, 30 min burst, Storm 4	0.073	
1% AEP, 30 min burst, Storm 5	0.076	
1% AEP, 30 min burst, Storm 6	0.088	
1% AEP, 30 min burst, Storm 7	0.082	
1% AEP, 30 min burst, Storm 8	0.087	
1% AEP, 30 min burst, Storm 9	0.09	
1% AEP, 30 min burst, Storm 10	0.083	
1% AEP, 45 min burst, Storm 1	0.094	
1% AEP, 45 min burst, Storm 2	0.084	
1% AEP, 45 min burst, Storm 3	0.064	
1% AEP, 45 min burst, Storm 4	0.08	
1% AEP, 45 min burst, Storm 5	0.075	Critical Storm for this AEP and Burst Duration
1% AEP, 45 min burst, Storm 6	0.061	
1% AEP, 45 min burst, Storm 7	0.069	
1% AEP, 45 min burst, Storm 8	0.077	
1% AEP, 45 min burst, Storm 9	0.056	
1% AEP, 45 min burst, Storm 10	0.071	
1% AEP, 1 hour burst, Storm 1	0.084	

Documentum File Name:	44 Markwell St Kingaroy Stormwater Report.docx		
Document Type:	Engineering Report	Effective Date:	
Status:		Printed Date:	22/06/2023 21:59:53
Approved By:		Page:	Page 43 of 46

UNCONTROLLED COPY WHEN PRINTED



1% AEP, 1 hour burst, Storm 2	0.076	
1% AEP, 1 hour burst, Storm 3	0.058	
1% AEP, 1 hour burst, Storm 4	0.064	Critical Storm for this AEP and Burst Duration
1% AEP, 1 hour burst, Storm 5	0.05	
1% AEP, 1 hour burst, Storm 6	0.069	
1% AEP, 1 hour burst, Storm 7	0.053	
1% AEP, 1 hour burst, Storm 8	0.054	
1% AEP, 1 hour burst, Storm 9	0.064	
1% AEP, 1 hour burst, Storm 10	0.052	
1% AEP, 1.5 hour burst, Storm 1	0.042	
1% AEP, 1.5 hour burst, Storm 2	0.053	Critical Storm for this AEP and Burst Duration
1% AEP, 1.5 hour burst, Storm 3	0.058	
1% AEP, 1.5 hour burst, Storm 4	0.046	
1% AEP, 1.5 hour burst, Storm 5	0.05	
1% AEP, 1.5 hour burst, Storm 6	0.055	
1% AEP, 1.5 hour burst, Storm 7	0.045	
1% AEP, 1.5 hour burst, Storm 8	0.048	
1% AEP, 1.5 hour burst, Storm 9	0.056	
1% AEP, 1.5 hour burst, Storm 10	0.057	
1% AEP, 2 hour burst, Storm 1	0.046	
1% AEP, 2 hour burst, Storm 2	0.039	
1% AEP, 2 hour burst, Storm 3	0.041	
1% AEP, 2 hour burst, Storm 4	0.04	
1% AEP, 2 hour burst, Storm 5	0.049	
1% AEP, 2 hour burst, Storm 6	0.047	
1% AEP, 2 hour burst, Storm 7	0.033	
1% AEP, 2 hour burst, Storm 8	0.035	
1% AEP, 2 hour burst, Storm 9	0.043	Critical Storm for this AEP and Burst Duration
1% AEP, 2 hour burst, Storm 10	0.049	
1% AEP, 3 hour burst, Storm 1	0.037	
1% AEP, 3 hour burst, Storm 2	0.031	
1% AEP, 3 hour burst, Storm 3	0.039	
1% AEP, 3 hour burst, Storm 4	0.034	Critical Storm for this AEP and Burst Duration
1% AEP, 3 hour burst, Storm 5	0.027	
1% AEP, 3 hour burst, Storm 6	0.033	
1% AEP, 3 hour burst, Storm 7	0.022	
1% AEP, 3 hour burst, Storm 8	0.041	
1% AEP, 3 hour burst, Storm 9	0.024	

Documentum File Name:	44 Markwell St Kingaroy Stormwater Report.docx	Effective Date:	
Document Type:	Engineering Report	Printed Date:	22/06/2023 21:59:53
Status:		Page:	Page 44 of 46
Approved By:			

UNCONTROLLED COPY WHEN PRINTED



1% AEP, 3 hour burst, Storm 10	0.046	
1% AEP, 4.5 hour burst, Storm 1	0.028	
1% AEP, 4.5 hour burst, Storm 2	0.022	
1% AEP, 4.5 hour burst, Storm 3	0.021	
1% AEP, 4.5 hour burst, Storm 4	0.025	Critical Storm for this AEP and Burst Duration
1% AEP, 4.5 hour burst, Storm 5	0.026	
1% AEP, 4.5 hour burst, Storm 6	0.024	
1% AEP, 4.5 hour burst, Storm 7	0.023	
1% AEP, 4.5 hour burst, Storm 8	0.02	
1% AEP, 4.5 hour burst, Storm 9	0.03	
1% AEP, 4.5 hour burst, Storm 10	0.03	

Documentum File Name:	44 Markwell St Kingaroy Stormwater Report.docx		
Document Type:	Engineering Report	Effective Date:	
Status:		Printed Date:	22/06/2023 21:59:53
Approved By:		Page:	Page 45 of 46

UNCONTROLLED COPY WHEN PRINTED

Delegated Authority:

Date:

0.0 RECONFIGURATION OF A LOT - SUBDIVISION (1 LOT INTO 5 LOTS) AT D'AGUILAR HIGHWAY & PARSONS ROAD, NANANGO (AND DESCRIBED AS LOT 120 ON SP119862). APPLICANT: G BAILEY & M BAYLIS C/- ONF SUR

File Number: RAL22/0042
Author: Planning Consultant
Authoriser: Chief Executive Officer

MANAGER	DATE
Coordin	01/01/23
GM	
CEO	01/9/23

PRECIS

Reconfiguration of a Lot – Subdivision (1 Lot into 5 Lots) at D’Aguilar Highway and Parsons Road, Nanango (and described as Lot 120 on SP119862). Applicant: G Bailey & M Baylis C/- ONF Surveyors

SUMMARY

- Initial proposal was for Reconfiguration of a Lot – Subdivision (1 Lot into 10 Lots) at D’Aguilar Highway and Parsons Road.
- Proposed lots determined to be consistent with the Rural Residential Zone’s minimum lot size requirements (per SBRC Planning Scheme v1.4).
- Proposal triggered Code level of assessment.
- The subject site is 56.1 hectares in area.
- Council issued an information request on 18 January 2023 seeking clarification on the following:
 - Sight Distances and Access – access via D’Aguilar Hwy inappropriate for newly created allotments, access required comply with SBRC Standard Drawings.
 - Residential Amenity – subdivision plan initially lodged (29 Nov 22) proposed Lots 1 & 2 directly front D’Aguilar Hwy. Initial assessment determined that proposed Lots 1 & 2 may suffer inappropriate amenity outcomes generally expected within the Rural Residential Zone.
 - Bushfire Hazard – report lodged with the initial application required amendments (report to be updated to include building location envelopes).
 - Biodiversity/Protected Vegetation – initial assessment determined that fragmenting protected vegetation (on site) should be minimised. It was Council’s preference to retain protected vegetation in a single lot. Matters also raised regarding minimisation of vegetation removal which was likely a cause for significant design amendments.
- On 13 June 2023, applicant provided an information request response addressing Council’s issues, correspondence included applicant letter outlining nature of the response and supporting technical documentation.
- Proposed development underwent significant amendments in response to issues raised in Council’s information request (10 lots down to 5 lots).
- Pursuant to Schedule 2 of the *Planning Act 2016* applicant claimed changes were technically not minor (to the application). Assessment of the changes identified that contrary to the applicant’s claims, proposed changes are minor as follows:
 - respond to compliance matters identified in by Council and Concurrence agency.
 - significantly reduce potential impacts identified in the initial proposal.
 - on basis of preceding two points can continue into the Decision Stage pursuant to the DA Rules.
- Application was referred to State Assessment & Referral Agency (SARA) for concurrence agency assessment for the following:
 - Department of Transport & Main Roads – information request issued regarding inappropriate access to D’Aguilar Hwy & matters relating to noised attenuation for future residential use. On 29 June Department of Transport and Main Roads approved a revised subdivision plan 10550P/3.
 - Ergon Energy – on 15 December 2022 Ergon Energy provided ‘advice agency’ approval for subdivision drawing 10550P/2. Final subdivision layout was lodged on 13 June 2023 and hence Ergon Energy was notified of changes on 17 July 2023.

Delegated Authority:

Date:

- The development application is assessed against the relevant codes of the South Burnett Regional Council Planning Scheme. Relevant codes including:
 - Rural Residential Zone Code.
 - Reconfiguring a Lot Code
 - Services and Works Code
- The application has been assessed and the proposal meets planning scheme assessment benchmarks or has been conditioned to comply (refer to Attachment A - statement of reasons)
- Refer Attachment B – Infrastructure Charged Notice
- Refer Attachment C – Approved Plans
- Refer Attachment D & E – Referral Agency Responses
- Application recommended for approval subject to reasonable and relevant conditions.

OFFICER'S RECOMMENDATION

Application to be approved subject to reasonable and relevant conditions.

GENERAL

GEN1. The development must be completed and maintained in accordance with the approved plans and documents and conditions to this development approval:

Drawing Title	Prepared by	Ref no.	Sheet	Date
Proposed Subdivision	ONF Surveyors	10550P/3	1 of 1	22/03/2023

DEVELOPMENT PERIOD – RAL

GEN2. The currency period for this development approval for reconfiguring a lot is four (4) years after the development approval starts to have effect. The development approval will lapse unless the survey plan for all works and stages required to be given to Council for approval is provided within this period.

GEN3. All lots must provide site access to respective roads as shown on the approved subdivision plan 10550P/3 prepared by ONF Surveyors.

RAL GENERAL

RAL1. Any new earthworks or structures are not to concentrate or impede the natural flow of water across property boundaries and onto any other lots.

RAL2. All conditions of this approval are to be satisfied prior to Council endorsing the Survey Plan, and it is the applicant's responsibility to notify Council to inspect where compliance with conditions is required.

A fee will be charged, with payment required prior to Council's approval of the associated documentation requiring assessment.

RAL3. Building location envelopes are to be shown on the survey plan submitted for plan sealing.

Timing – Prior to survey plan sealing/endorsement.

RAL4. All future owners of Lots 6,7,8, & 9 are to be notified of requirements to locate all future development within the building Location envelopes as shown on the ONF subdivision plan 10550P/3.

Timing – at all times.

RAL5. Development of the site is to generally accord with recommendations set out in the *Range Environmental Consultants – Bushfire Management Report Version 2* dated 7 June 2023.

Delegated Authority:

Date:

Timing – at all times.

- RAL6. A suitably qualified professional is to submit confirmation to Council that recommendations in the *Range Environmental Consultants – Bushfire Management Report Version 2* dated 7 June 2023 are incorporated into the development.

Timing – Prior to survey plan sealing/endorsement.

- RAL7. Mapped vegetation identified on the ONF subdivision plan 10550P/3 must be retained at all times unless undertaking required management endorsed by a suitably qualified professional.

Timing – as indicated.

- RAL8. At all times provide notification to relevant authorities of intended maintenance within mapped vegetation areas shown on ONF subdivision plan 10550P/3. Notification to be provided by a suitably qualified professional and in accordance with applicable regulatory requirements. Where maintenance relates to Bushfire Management this should be clearly stated.

Timing – as indicated.

- RAL9. Future dwellings must be provided with a 45kl potable water tank on approved lots 6, 7, 8, & 9 in accordance with the South Burnett Regional Council Planning Scheme or superseding document in effect at the time of development.

Timing – Prior to the issue of a Building Approval for a future Dwelling on the approved lots.

- RAL10. Existing and future dwellings must either retain or provide a 25kl water tank within 10m of any existing or future dwelling.

Timing – Prior to the issue of a Building Approval for a future Dwelling or application to sealing of a survey plan for existing residential use(s).

- RAL11. Provide documentary evidence that existing dwelling house on Lot 10 retains water services to an adequate standard. Where deemed to have insufficient services Lot 10 must provide water services in accordance with RAL9 & RAL10.

Timing – Prior to survey plan sealing/endorsement.

- RAL12. Prior to survey plan endorsement enter into an agreement with 'electricity' and 'telecommunications' distributor/retailer for provision of services to Lots 6,7,8, & 9 and demonstrate that Lot 10 is provided with adequate electrical and telecommunication services.

Timing – Prior to survey plan sealing/endorsement.

- RAL13. Prior to sealing the Plan of Survey the applicant is required to pay the Council all rates and charges or any expenses being charged over the subject land under any Act in accordance with Schedule 18 Section 69 of the *Planning Act Regulation 2017*.

Timing – as indicated.

- RAL14. Prior to the sealing of the Plan of Survey the applicant is to provide a certificate signed by a licensed surveyor stating that after the completion of all works associated with the

Delegated Authority:

Date:

reconfiguration, survey marks were reinstated where necessary and all survey marks are in their correct position in accordance with the Plan of Survey.

Timing – as indicated.

- RAL15. Submit for Council's records an erosion and sediment control plan prepared by a suitably qualified person (required for works associated with RAL and subsequent uses i.e. building pads/earthworks etc).

Timing – Prior to survey plan sealing/endorsement.

LOCATION, PROTECTION AND REPAIR OF DAMAGE TO COUNCIL AND PUBLIC UTILITY SERVICES INFRASTRUCTURE AND ASSETS

- ENG1. Be responsible for the location and protection of any Council and public utility services infrastructure and assets that may be impacted on during construction of the development.

Timing – at all times.

- ENG2. Repair all damages incurred to Council and public utility services infrastructure and assets, as a result of the proposed development immediately should hazards exist for public health and safety or vehicular safety. Otherwise, repair all damages immediately upon completion of works associated with the development.

Timing – Prior to survey plan sealing/endorsement.

- ENG3. Stormwater discharge from the site must not result in ponding, or concentration of water that creates a nuisance, or adversely affects other landowners, or road reserves.

Timing – Ongoing.

ON-SITE WASTEWATER DISPOSAL

- ENG4. Future Dwellings must be connected to an on-site wastewater disposal system, in accordance with AS 1547 and the Queensland Plumbing and Wastewater Code.

Timing - Prior to the issue of a Building Approval for a future Dwelling on the proposed lots.

VEHICLE ACCESS

- ENG5. Design and construct a crossover in accordance with Council's Standard Drawing SBRC 00049, to access proposed Lots 6,7,8, & 9.

Timing – Prior to survey plan sealing/endorsement.

- ENG6. Implement recommendations regarding management of sight distance as outlined in the ATC Consulting Engineers – Sight Distance Report Version 3 dated 9 June 2023. Provide certification from an RPEQ that recommended measures to manage sight distance issues are installed as necessary.

Timing – Prior to survey plan sealing/endorsement.

TELECOMMUNICATION

- ENG7. Design and provide telecommunications to all lots within the development.

ELECTRICITY

- ENG8. Design and provide electricity supply to all lots within the development to comply with Ergon Energy's requirements.

Delegated Authority:

Date:

ENG9. Submit to Council, written confirmation from an electricity provider that an agreement has been made for the supply of electricity, and where staged, written confirmation is required for each stage of the development.

SERVICES - EXISTING CONNECTIONS

ENG10. Ensure that all services provided to the existing house on proposed Lot 15 are wholly located within the lot(s) it serves.

EARTHWORKS - GENERAL

ENG11. Earthworks per site involving cut or fill greater than 1 metre in height and quantity of material greater than 50m³, requires an Operational Work application.

ENG12. Ensure that each lot is self-draining.

EROSION AND SEDIMENT CONTROL - GENERAL

ENG13. Ensure that all reasonable actions are taken to prevent sediment or sediment laden water from being transported to adjoining properties, roads and/or stormwater drainage systems.

ADVICE

ADV1. This development approval does not authorise any activity that may harm Aboriginal Cultural Heritage. Under the *Aboriginal Cultural Heritage Act 2003* you have a duty of care in relation to such heritage. Section 23(1) provides that "A person who carries out an activity must take all reasonable and practicable measures to ensure the activity does not harm Aboriginal Cultural Heritage." Council does not warrant that the approved development avoids affecting Aboriginal Cultural Heritage. It may therefore, be prudent for you to carry out searches, consultation, or a Cultural Heritage assessment to ascertain the presence or otherwise of Aboriginal Cultural Heritage. The Act and the associated duty of care guidelines explain your obligations in more detail and should be consulted before proceeding. A search can be arranged by visiting and filling out the Aboriginal and Torres Strait Islander Cultural Heritage Search Request Form.

APPEAL RIGHTS

ADV2. Attached for your information is a copy of Chapter 6 of the *Planning Act 2016* as regards Appeal Rights.

INFRASTRUCTURE CHARGES

ADV3. Infrastructure charges are now levied by way of an infrastructure charges notice, issued pursuant to section 119 of the *Planning Act 2016*.

DEVELOPMENT INCENTIVE SCHEME

ADV4. Council is offering a reduction infrastructure charges payable through the development incentive scheme which is available between 1 December 2020 and 30 December 2023. Eligible development under this scheme is required to be completed by 30 December 2023.

For further information or application form please refer to the rules and procedures available on Council's website.

VALUATION FEES

ADV5. Payment of *Department of Natural Resources and Mines* valuation fee that will result from the issue of split valuations prior to Council sealing the Survey Plan. The contribution is currently assessed at \$260.00 (5 x \$52.00); however, the actual amount payable will be based on Council's Register of Regulatory & Cost-Recovery Fees and the rate applicable at the time of payment.

TELECOMMUNICATIONS CONNECTIONS

Delegated Authority:

Date:

- ADV6. Telecommunication connections can be arranged by logging onto Telstra's website (<http://www.telstra.com.au/smart-community/developers/index.htm>) and completing the 'Application for Reticulation'.

ELECTRICITY RETICULATION SERVICES

- ADV7. Council would encourage you to discuss the development with Ergon Energy upon receipt of this approval to facilitate the timely supply of electricity to the development. Connection of electricity can take up to eight (8) months from the date of application to Ergon Energy.

FINANCIAL AND RESOURCE IMPLICATIONS

No implication can be identified.

LINK TO CORPORATE/OPERATIONAL PLAN

Growing our Region's Economy and Prosperity

- GR8 Support and advocate for appropriate growth and development with responsive planning schemes, process, customer service and other initiatives.

COMMUNICATION/CONSULTATION (INTERNAL/EXTERNAL)

Refer to CONSULTATION in this report.

LEGAL IMPLICATIONS (STATUTORY BASIS, LEGAL RISKS)

No implication identified.

POLICY/LOCAL LAW/DELEGATION IMPLICATIONS

No implication can be identified.

ASSET MANAGEMENT IMPLICATIONS

No implication can be identified.

Delegated Authority:

Date:

REPORT

1. APPLICATION DETAILS

Site address	D'Aguilar Highway/Parsons Rd Nanango		
Real property description	Lot 120 on SP119862		
Easements or encumbrances on title	Ergon Energy Power Transmission Corridor		
Area of Site	56.11 hectares		
Current Use	Rural Residential		
Environmental Management Register or Contaminated Land Register	N/A		
Applicant's name	G Bailey & M Baylis C/ONF Surveyors		
Zone	Rural Residential		
Applicable Overlays	OM2 – Bushfire Hazard OM4 – Regional Infrastructure OM5 – Biodiversity Areas		
Proposed use as defined	Rural Residential		
Details of proposal	Reconfiguring a Lot (RALs)		
	• Number of existing lots	1 Lot	
	• Easements or leases proposed	NIL	
	• Number of proposed lots	5 Lots (as amended)	
	• Lot areas in hectares	2.0 (x2), 4.3, 7.5, & 40.3	
	• Access	<ul style="list-style-type: none"> Via D'Aguilar Hwy (existing access). Parsons Rd (New lots 6,7,8, & 9). 	
Application type	Aspects of Development	Type of Approval Requested	
		Preliminary Approval	Development Permit
	Material Change of Use (MCU)		
	Reconfiguration of a Lot (RAL)		X
	Building Work (BW)		
	Operational Work (OPW)		
Level of Assessment	Code Assessment		
Pre-lodgement Consultation history	No Pre-lodgement		
Key planning issues e.g. vegetation, waterway corridors, overland flow	<ul style="list-style-type: none"> Access to a State Controlled Road. Bushfire Hazard. Biodiversity (protected vegetation). 		
Referral agencies	Agency	Concurrence/ Advice	
	Department of Transport & Main Roads (DTMR)	Concurrence Agency	
	Ergon Energy	Advice Agency	

Delegated Authority:

Date:

Public notification	N/A	
Planning 2017	Regulation	N/A

2. THE SITE

This section of the report provides a description of the site, details about the existing use and notable characteristics of the site, the standard of servicing, and the form of development in the immediately locality.

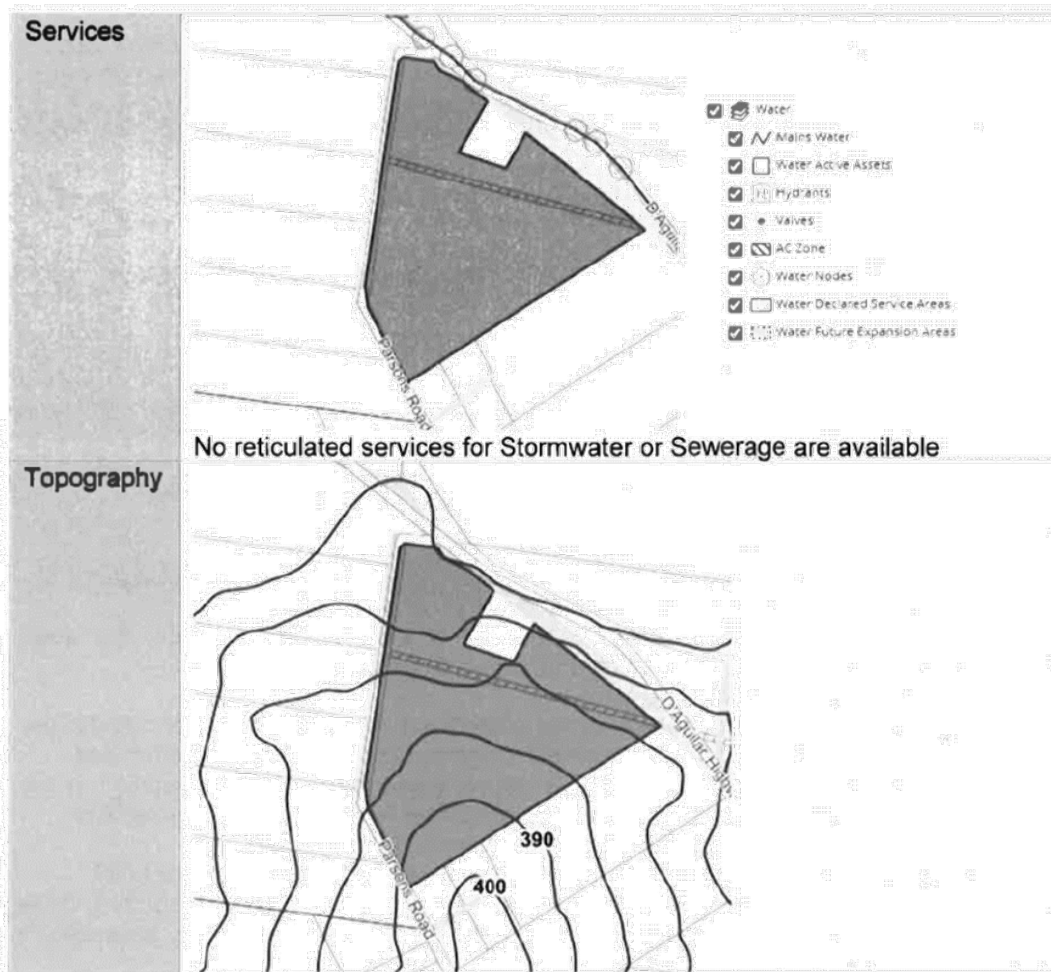
2.1. SITE DESCRIPTION & EXISTING USE

Table 1 – Maps & Descriptions (Source: Intramaps)

Site		
Zoning		<ul style="list-style-type: none"> <input checked="" type="checkbox"/> Zoning Level <input checked="" type="checkbox"/> Centre <input checked="" type="checkbox"/> Community Facilities <input checked="" type="checkbox"/> Emerging Communities <input checked="" type="checkbox"/> Environmental Management <input checked="" type="checkbox"/> Extractive Industry <input checked="" type="checkbox"/> General Residential <input checked="" type="checkbox"/> Industry <input checked="" type="checkbox"/> N/A <input checked="" type="checkbox"/> Recreation and Open Space <input checked="" type="checkbox"/> Rural <input checked="" type="checkbox"/> Rural Residential <input checked="" type="checkbox"/> Specialised Centre <input checked="" type="checkbox"/> Township
Overlays		<ul style="list-style-type: none"> <input checked="" type="checkbox"/> Overlays <input checked="" type="checkbox"/> Regional Infrastructure (Lines) <input checked="" type="checkbox"/> Regional Infrastructure (Regions) <input checked="" type="checkbox"/> Landslide Hazard Area <input checked="" type="checkbox"/> Sensitive Use Separation Area <input checked="" type="checkbox"/> Airport Facility Location <input checked="" type="checkbox"/> Airport Environment <input checked="" type="checkbox"/> Building Restricted Areas <input checked="" type="checkbox"/> Bushfire Hazard Zone <input checked="" type="checkbox"/> Flood Hazard Zone <input checked="" type="checkbox"/> Water Catchment <input checked="" type="checkbox"/> Extractive Resources <input checked="" type="checkbox"/> Impassant Agricultural Areas <input checked="" type="checkbox"/> Agricultural Land Classification <input checked="" type="checkbox"/> Historic Subdivisions

Delegated Authority:

Date:



3. PROPOSAL DETAILS

The proposal plans as set out in Table 1 below are included in.

SUMMARY DETAILS

Tenancies	Not Applicable – RAL
Gross Floor Area + Outdoor Storage Area	Not Applicable – RAL
Building height	Not Applicable – RAL
Storeys (height)	Not Applicable – RAL
Site Cover	Not Applicable – RAL
Impervious Area	8,966 sqm based on existing use on the site.
Landscape	Existing protected vegetation stands
Number of parking spaces	Not Applicable – RAL
Access	<ul style="list-style-type: none"> Existing access retained off D’Aguilar Hwy. New lots via Parsons Rd.
Design Vehicle	Anticipated: <ul style="list-style-type: none"> Car Van MRV

Delegated Authority:

Date:

Setbacks	Not Applicable – RAL
Materials	Not Applicable – RAL

4. ASSESSMENT OF ASSESSMENT BENCHMARKS

Framework for Assessment
Categorising Instruments for Statutory Assessment

For the *Planning Act 2016*, the following Categorising Instruments may contain Assessment Benchmarks applicable to development applications:

- the *Planning Regulation 2017*
- the Planning Scheme for the local government area
- any Temporary Local Planning Instrument
- any Variation Approval

Of these, the planning instruments relevant to this application are discussed in this report.

Planning Act 2016, Section 26 – Assessment Benchmarks generally

- (1) For section 45(3)(a) of the Act, the code assessment must be carried out against the assessment benchmarks for the development stated in schedules 9 and 10.
- (2) Also, if the prescribed assessment manager is the local government, the code assessment must be carried out against the following assessment benchmarks—
 - (a) the assessment benchmarks stated in—
 - (i) the regional plan for a region, to the extent the regional plan is not identified in the planning scheme as being appropriately integrated in the planning scheme; and
 - (ii) the State Planning Policy, part E, to the extent part E is not identified in the planning scheme as being appropriately integrated in the planning scheme; and
 - (iii) a temporary State planning policy applying to the premises;
 - (b) if the local government is an infrastructure provider—the local government's LGIP.
- (3) However, an assessment manager may, in assessing development requiring code assessment, consider an assessment benchmark only to the extent the assessment benchmark is relevant to the development.


4.1. PLANNING REGULATION 2017

The Planning Regulation 2017 forms the mechanism by which the provisions of the Act are administered. In particular, the Regulation can regulate and prohibit development and determines the assessment manager and the matters that trigger State interests.

PLANNING REGULATION 2017 DETAILS	
Assessment Benchmarks:	Schedule 12A Walkable Neighbourhoods – considered too broad considering proposal is 'very low density Residential' in nature.
WBB Regional Plan Designation:	Wide Bay Burnett Regional Plan 2011 – Regional Landscape & Rural Production Area (RLRPA) The RLRPA is a representation of: <ul style="list-style-type: none"> • Land generally considered appropriate for Rural/Agricultural use to which retention of large lots is preferred. • Land possessing other natural/physical features that may need to be retained in larger lots. Notwithstanding RLRPA Area intent the SBRC Planning scheme v1.4 identified this site as Rural Residential hence the subdivision proposed is consistent with relevant assessment benchmarks. Assessment of the application also noted the following:

Delegated Authority:

Date:

	<ul style="list-style-type: none"> • Development site is close to a well-developed Rural Residential neighbourhood (east of site) with recent subdivision approvals on adjoining land. • Given proximity to Residential Use and consequential amenity expectations its likely this site could only support limited activities associated with rural use. • Approximately half of the site retains Native Vegetation – Categories A & B of concern regional ecosystems. The applicant final proposal received 13 June 2023 retains most of this vegetation within a large balance lot (40ha in area). On this basis the development meets RLRPA by retaining regionally significant vegetation which is part of this 'Landscape'.
<p>Adopted Economic Support Instrument</p>	<p>Under section 68E of the Planning Regulation 2017 that on 24 February 2021, South Burnett Regional Council adopted an economic support instrument. The instrument is in effect until 31st December 2023</p> <p>Economic support provisions</p> <p>4.1. The instrument applies the following provisions in accordance with section 68D(1) of the <i>Planning Regulation 2017</i>:</p> <p>4.1.1. Part 8B, Division 3 – Development that requires code assessment;</p> <p>4.1.2. Schedule 6, Part 2, Section 7A – Particular material change of use involving an existing building, and</p> <p>4.1.3. Schedule 6, Part 2, Section 7B – Material change of use for home-based business in particular zones.</p> <p>The adopted instrument does not change the categories of development and assessment in the Planning Scheme v1.4</p>

4.2. REFERRAL AGENCIES

To determine whether the development application requires referral to the State Assessment and Referral Agency (SARA) or 'another entity', an assessment of the proposal against Schedule 10 of the Regulation has been undertaken.

The application does require referral to any referral agencies prescribed under Schedule 10, as demonstrated in Table 3.

Note: Grey shading indicates no provisions.

Part	Matter	Applicability to this Development Application	Prohibited Development	Assessable Development	Referral Agency	Assessment Benchmarks / Matters to be assessed against
1	Airport Land	N/A		N/A	N/A	N/A
2	Brothels	N/A	N/A	N/A		N/A
3	Clearing Native Vegetation	N/A	N/A	N/A	N/A	N/A
4	Contaminated Land	N/A		N/A	N/A	N/A
5	Environmentally Relevant Activity	N/A	N/A	N/A	N/A	N/A
6	Fisheries: - Aquaculture - Declared Fish Habitat - Marine Plants - Waterway Barrier works	N/A N/A N/A N/A		N/A	N/A	N/A

Delegated Authority

Table 3 - Matters Prescribed in Schedule 10 of the Planning Regulation						
Part	Matter	Applicability to this Development Application	Prohibited Development	Assessable Development	Referral Agency	Assessment Benchmarks / Matters to be assessed against
7	Hazardous Chemical Facilities	N/A		N/A	N/A	N/A
8	Heritage Place: - Local Heritage Place - Queensland Heritage Place	N/A		N/A	N/A	N/A
9	Infrastructure Related: - Designated Premises - Electricity - Oil and Gas - State Transport Corridors and Future State Transport Corridors - State-controlled transport tunnels and future state-controlled transport tunnels	N/A N/A Yes N/A Yes			N/A	N/A
10	Koala Habitat in SEQ region	N/A	N/A			N/A
11	Noise Sensitive Place on Noise Attenuation land	N/A	N/A			
12	Operational Work for Reconfiguring a Lot	N/A		N/A		
12A	Walkable Neighbourhoods – particular reconfiguring a lot	N/A		N/A		N/A
13	Ports: - Brisbane Core Port Land - Within the port limits of the Port of Brisbane - Within the limits of another port - Strategic Port Land	N/A N/A N/A N/A		N/A	N/A	N/A